

1292

81

To be brought under the provisions of the Real Property Ordinance

Cadastral Sheet I. 10. C. 2D ³⁸ 5094d / 4/d

Ward of Tobago

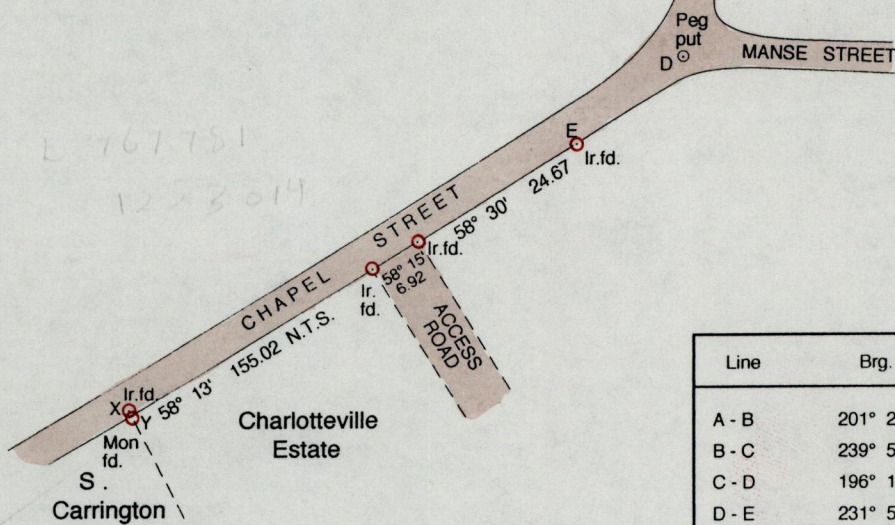
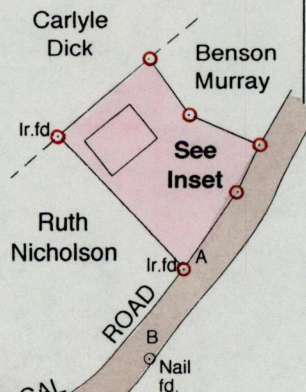
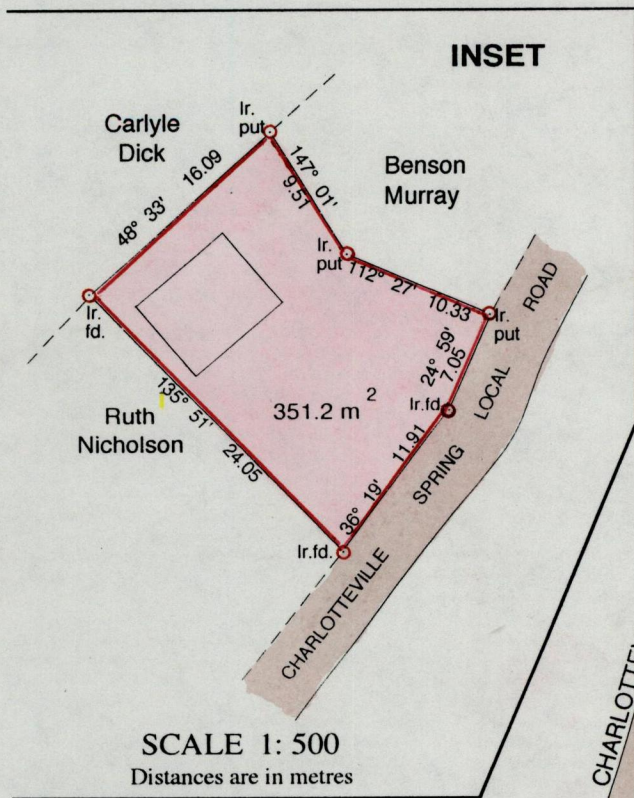
U.P.R.N. No.

Parish of St. John

Vide : Bk. 913 Fol. 214

Process 20#66847

Cassini Grid North



Line	Brg.	Dist.
A - B	201° 20'	12.99
B - C	239° 56'	51.04
C - D	196° 12'	73.52 N.T.S.
D - E	231° 54'	17.98
X - Y	156° 40'	0.71

SCALE 1: 1000

Distances are in metres

○ Denotes Iron Put unless otherwise stated.

Approved: [Signature] Director of Surveys 2005-4-12

Bearings are Cassini Grid based on Solar Obs. To obtain compass bearings add/subtract 0 minutes

PLAN of a Parcel of land coloured pink in the Ward of Tobago Containing three hundred and fifty one point two square metres Surveyed by me, with due authority, on 8th December 2000 for Agricultural Development Bank of In accordance with reg. 25 (1) of the Land Surveyors' Regulations 1998, Trinidad and Tobago I certify that this plan is correct.

Checked by [Signature] 1-4-05

Entered [Signature] 26-9-2013

Trinidad & Tobago Land Surveyor

8th November 2004