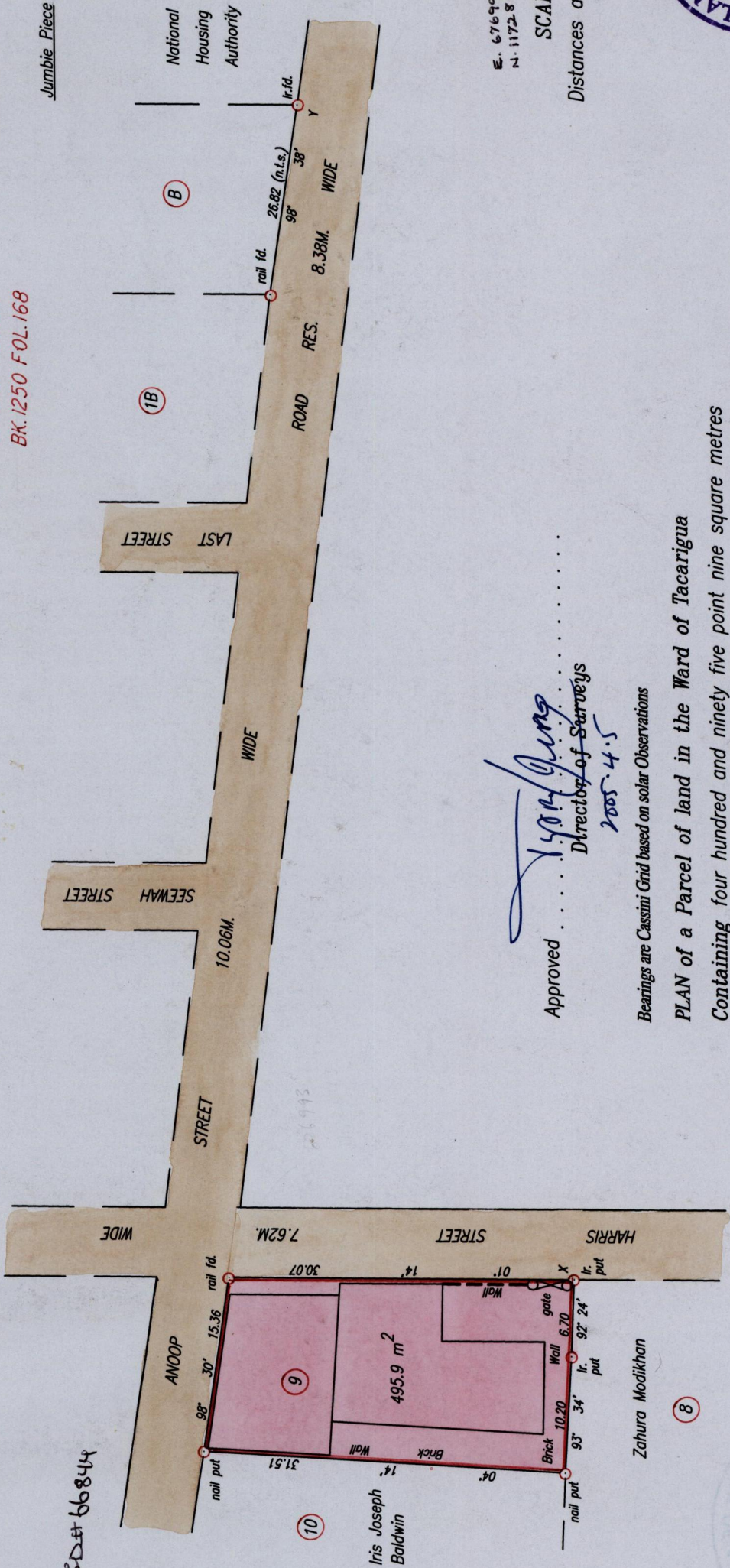


To be brought under the provisions of The Real Property Ordinance


Process SD# 66844

VIDE PLAN P.E. 19
BK. 984 FOL. 75
BK. 925 FOL. 63
BK. 1250 FOL. 168

Ward of Tacarigua
County of St. George
Cadastral Sheet B.23.J. 24A
3/d



Jumbie Piece



Approved *T. S. G. G. G.*
Director of Surveys
2005. 4. 5

Bearings are Cassini Grid based on solar Observations

PLAN of a Parcel of land in the Ward of Tacarigua

Containing four hundred and ninety five point nine square metres

Surveyed by me with due authority, on September 28th, 2004 for Krishna Chotalal

In accordance with Regulation 25 (1) of The Land Surveyors' Regulations 1998,

I certify that this plan is correct.

Checked by *K.S. 31.3.05*


Entered on *Cons. Plan* ... Trinidad & Tobago Land Surveyor... *11th October* ... 2004

X - Y 82' 04" 137.50 (n.t.s.)

E. 676993
N. 1172843

SCALE 1/500

Distances are in Metres.



12292

79