

Process ID 466832


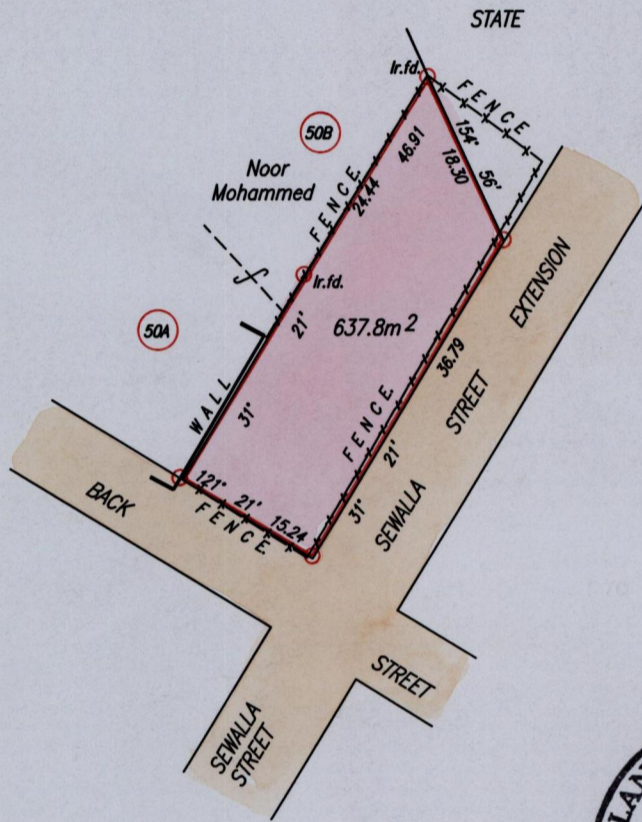

Cadastral Sheet B.23.J. 24A
Ward of Tacarigua 3/d
County of St. George

To be brought under the Provisions of the
Real Property Ordinance

Vide Bk. 1159 fol. 74

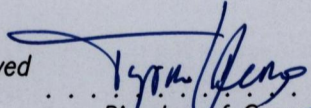
" " 1173 " 122

Plan KG 58

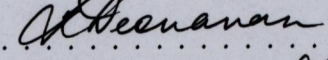



E. 676587
N. 1173070

SCALE 1:750
Distances are in Metres

Approved 
Director of Surveys

○ Denotes Iron put except otherwise stated.
Bearings are based on Solar Observations. (Cassini Grid.)
PLAN of a Parcel of land coloured pink in the Ward of Tacarigua.
Containing six hundred and thirty seven point eight square metres.
Surveyed by me, with due authority, on 9th, February, 2004 for Harrypersad Kalpee.
In accordance with Regulation 25(1) of the Land Surveyors' Regulations 1998,
I certify that this plan is correct.

Checked by  21/02/05

Entered on 

Trinidad & Tobago Land Surveyor 20th February 2004
PATH = E:\700 C:\Drawings04\HKalpee.dwg

