

1232

71

To be brought under the Provisions of the
Real Property Ordinance


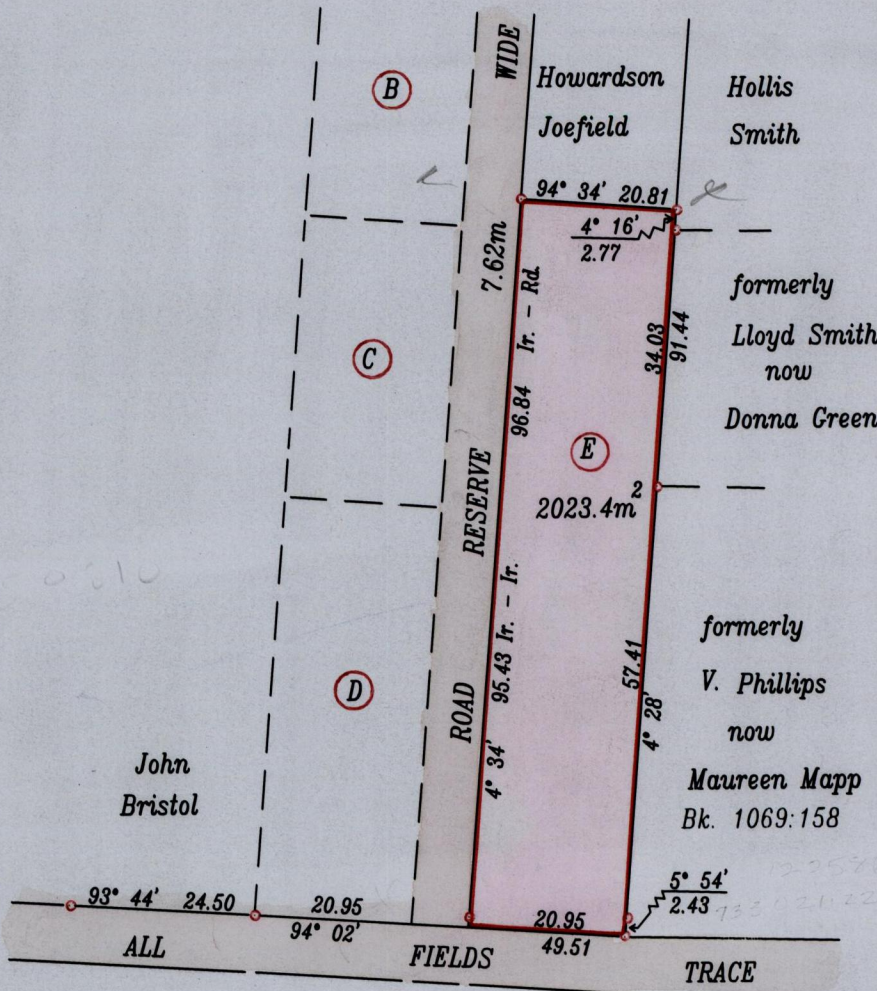

Cadastral Sheet I.22.A, 1J
2/b

Ward of Tobago

Parish of St. Patrick

Process ID# 66828

Located (28)



See BK 1350 : 10

Approved.....
Director of Surveys

Bearings are grid based on solar observations

o denotes iron found except otherwise stated

SCALE 1:1000

Distances are in metres

PLAN of a parcel of land coloured pink in the Ward of Tobago

Containing two thousand and twenty three point four square metres

Surveyed by me, with due authority, on 6th February 2004 for Curtis Pilgrim

In accordance with Regulation 25(I) of the Land Surveyors' Regulations 1998 I hereby certify that this plan is correct

Checked by.....

Entered.....
10-6-2013

Trinidad and Tobago Land Surveyor.....27th.....2004