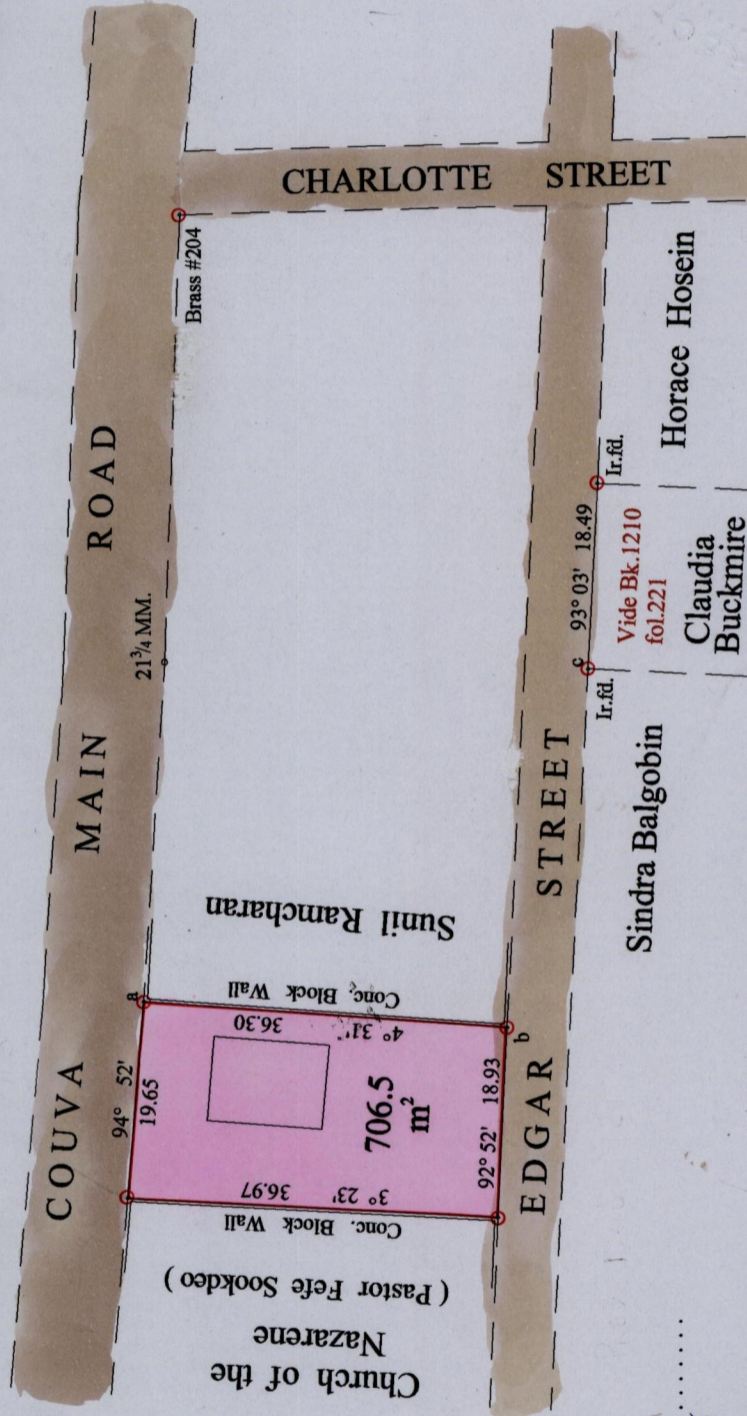


To be brought under the provisions of the Real Property Ordinance.

Ward of Couva  
County of Caroni  
Cadastral Sheet ( D.12.M ) 43.B.  
4/b

Process SD# 66820




a - 66820.16  
1152489.31  
195 84.

Approved *[Signature]*  
Director of Surveys  
2005-3-14

○ Denotes Iron put unless stated otherwise.  
Note: Bearings are cassini grid based on solar observations  
Distances are in metres  
PLAN of a Parcel of land coloured pink in the Ward of Couva  
Containing seven hundred and six point five square metres  
Surveyed by me, with due authority, on the 1st. March 2001 for Marva Punch  
In accordance with Regulation 25 (1) of the Land Surveyors' Regulations 1998,  
I certify that this plan is correct.

SCALE : 1:750

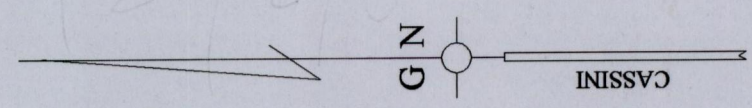
Distances are in metres



a - 21 3/4 MM.	93° 41' 33.83
21 3/4 MM. - Brass #204	91° 46' 44.62
b - c. Ir.f.d.	102° 56' 36.56

Prev. Sw. Bk 1046:181

SEE 12bb:107.



1292

66

Checked by *[Signature]*

Entered on *[Signature]* 18.06.2013 Trinidad & Tobago Land Surveyor 26.10.2004