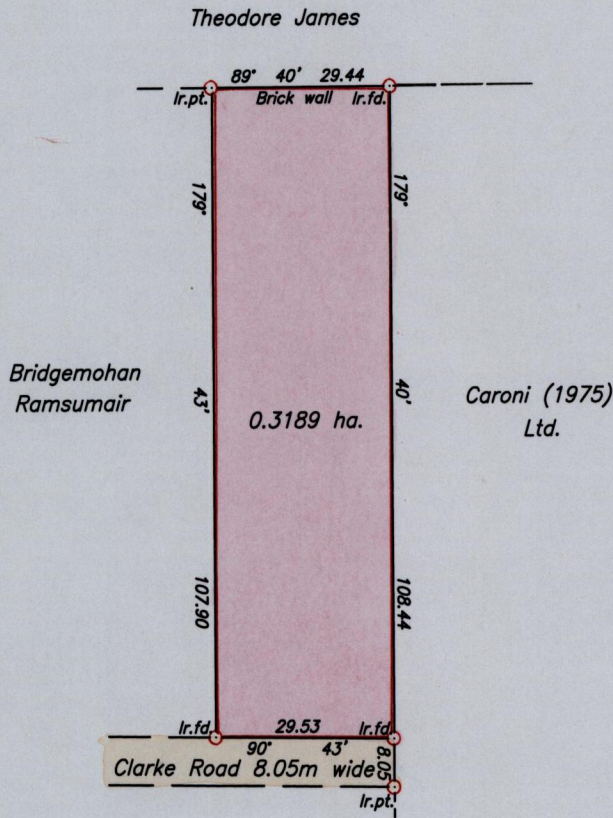
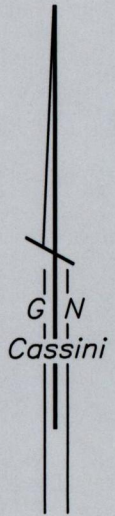


To be brought under the Provisions of the
Real Property Ordinance

Cadastral Sheet D.2.L. & D.3.L. ^{33 C}/_{2/b}
Ward of Chaguanas
County of Caroni

Process ID# 66806



Approved

[Signature]
Director of Surveys
2005-3-14

SCALE 1/1250

Distances are in metres


Bearings are based on solar observations

Plan of a Parcel of land coloured pink in the Ward of Chaguanas

Containing zero point three one eight nine hectares

Surveyed by me, with due authority in November 30th. 2001 for Aaron Ramsumair

I certify that this plan is correct, in accordance with Reg. 25(1) of the
Land Surveyors' Regulations 1998.



Entered on

Ganesh Dath Ramcharitar

Checked by *[Signature]* 2005-2-25 Trinidad & Tobago Land Surveyor 7/12 20.01