

1292

Cadastral Sheet

34A

D.8.A.

60

To be brought under the provisions of  
the Real Property Ordinance

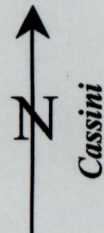
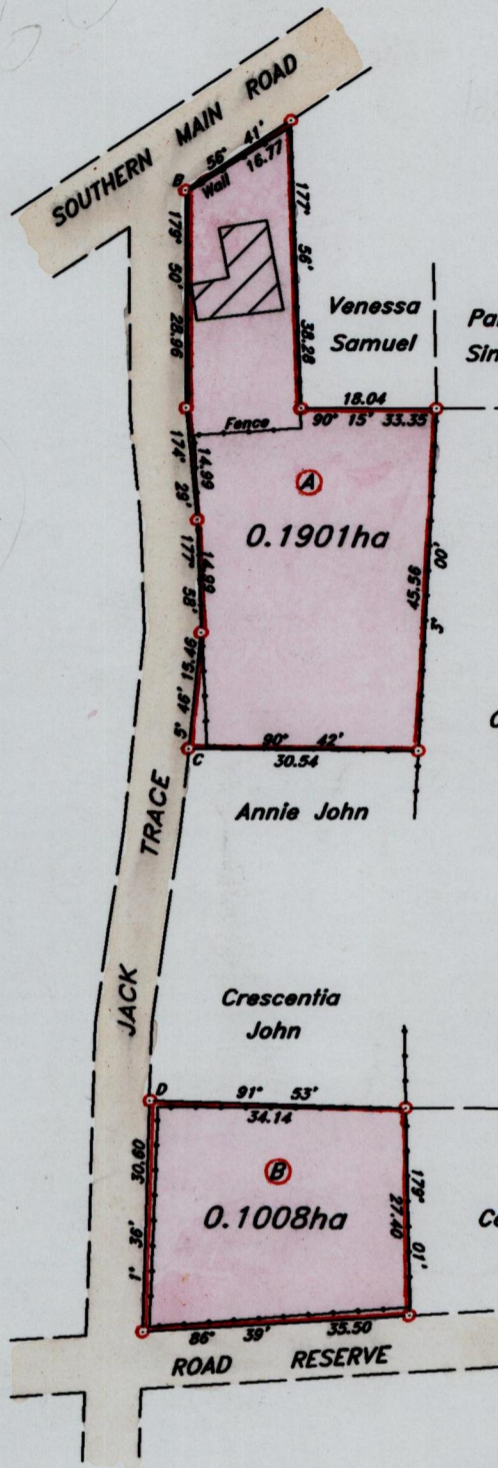
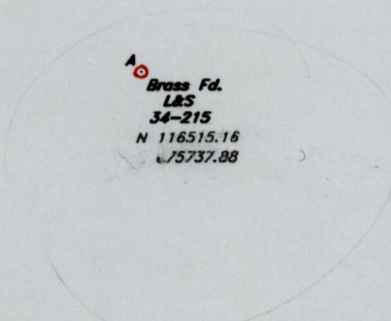
Borough of Chaguanas

County of Caroni

Process SA# 66801

1292/60

cannot locate  
located (2)



Station	Bearing	Dist.
A-B	61° 00'	63.73
C-D	186° 22'	46.78

B-E. 675960  
N-1163723

Approved  
  
 Director of Surveys  
 2005.3.14

Scale 1 / 1000

Distances are in metres

○ Denotes Iron found unless otherwise stated

Bearings are based on solar obs.

Plan of two parcels of land coloured pink in the Borough of Chaguanas

Containing together **Zero point two nine zero nine hectares** with (1) Parcel A containing 0.1901ha.  
(2) Parcel B containing 0.1008ha.

Surveyed by me with due authority, on 29th April, 2003 for Margaret Roberts

In accordance with Regulation (25)1 of the Land Surveyors' Regulations 1998, I certify that this plan is correct

Checked by 2005.3.8

Entered on

Trinidad & Tobago, Land Surveyor

2nd May, 2003