
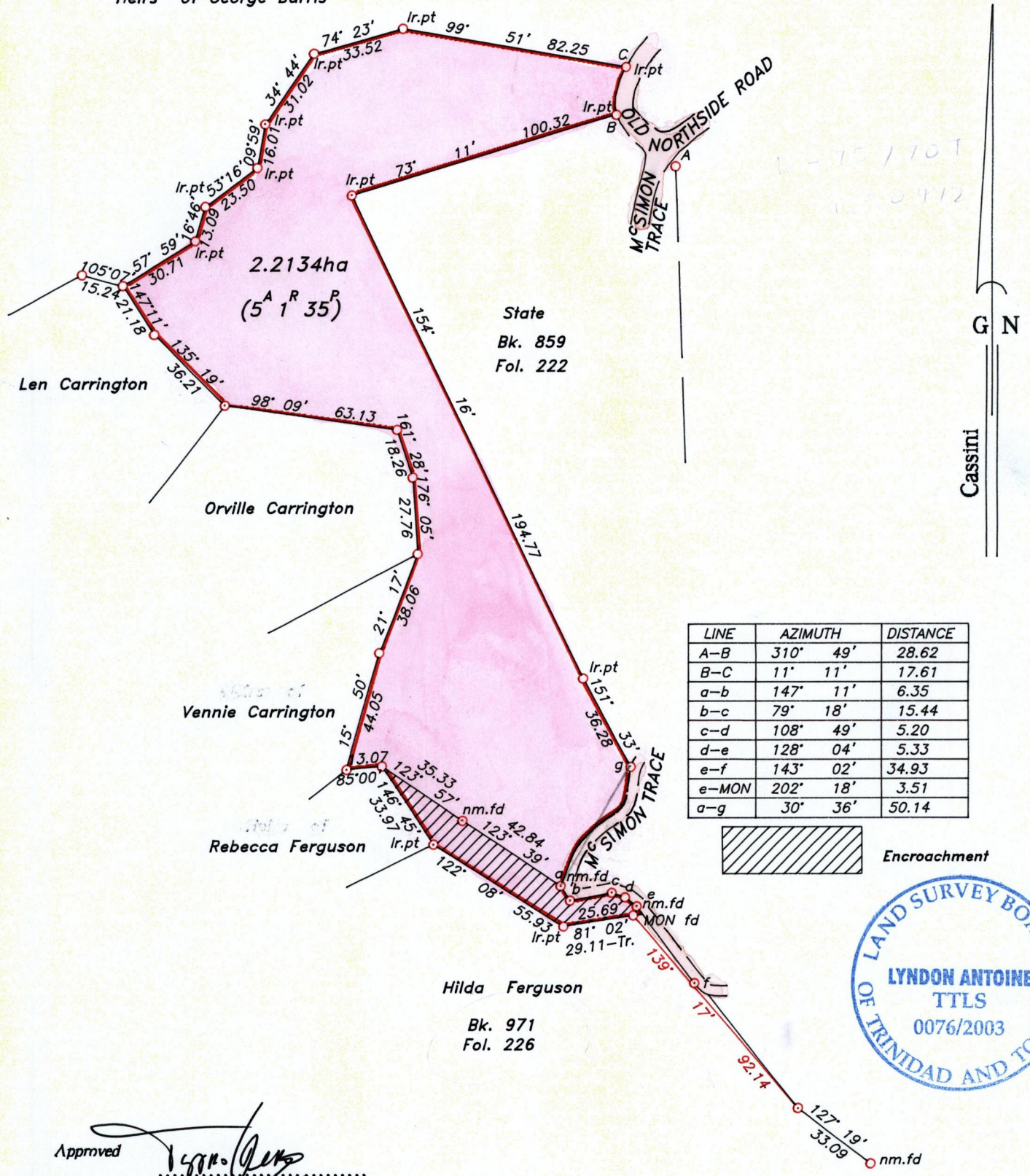


Process J01166904

To be brought under the provisions of the REAL PROPERTY ORDINANCE

Cadastral Sheet I.9.E & I 2c/2c/1d
Ward of Tobago
Parish of St. John

Heirs of George Burris



Approved *[Signature]*
 Director of Surveys
 2004-9-2

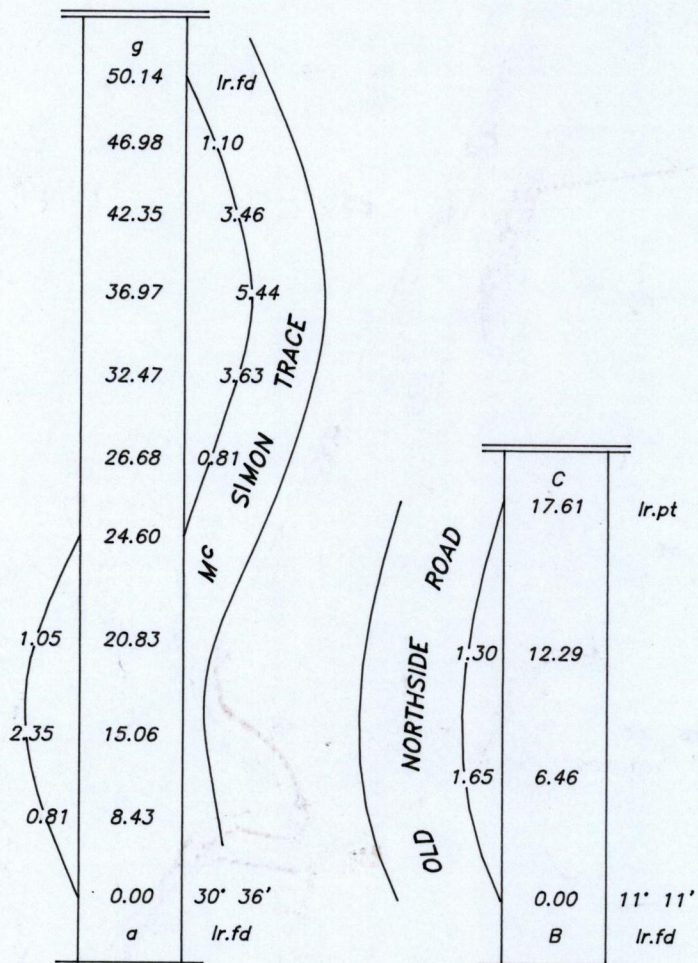
○ Denotes Iron found, except otherwise stated.
 Bearings are grid based on solar observations

SCALE 1:2000

Distances are in metres

PLAN of a parcel of land coloured pink in the Ward of Tobago
 Containing two point two one three four hectares.
 Surveyed by me, with due authority on 07th January 2003 for Merrine Vincent
 In accordance with Regulation 25 (1) of the Land Surveyors' Regulations 1998, I certify that this plan is correct.

Checked by *[Signature]*
 Entered *[Signature]*
 K. Albert Trinidad & Tobago Land Surveyor *[Signature]* 31st July 2003.
 26-9-2013 Path: \\Main\03 Survey\003\Fvincent.DWG



26 MAY 2004
Lands and
Surveys

1292/6