

Process ID 66748

TO BE BROUGHT UNDER THE PROVISIONS OF THE REAL PROPERTY ORDINANCE.

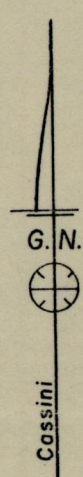
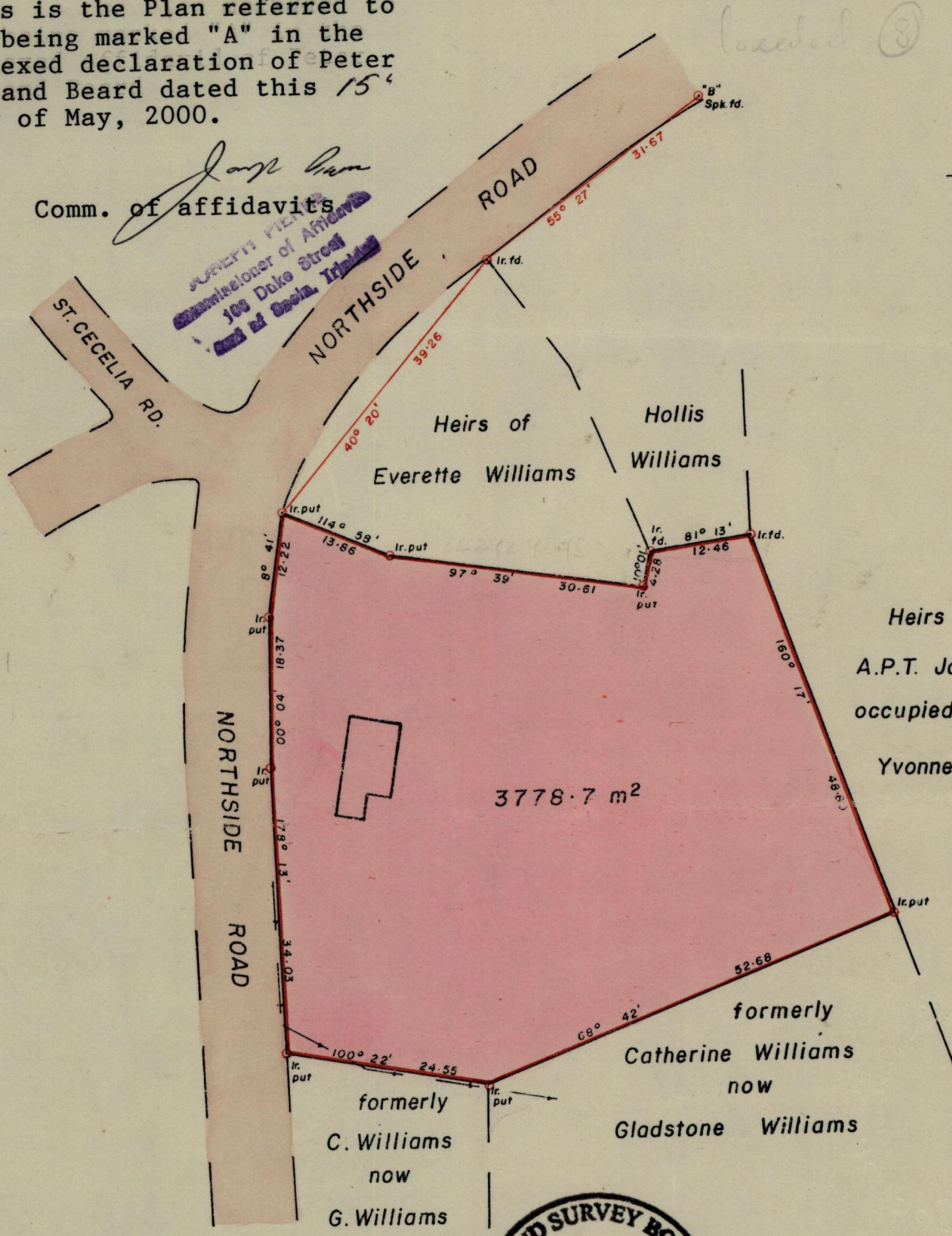
Cadastral Sheet I.L.Z.D. 26/27c & 26/27a  
Ward of Tobago  
Parish of St. George

"A"


This is the Plan referred to as being marked "A" in the annexed declaration of Peter Roland Beard dated this 15<sup>th</sup> day of May, 2000.

Comm. of affidavits

*Joseph Beard*  
Commissioner of Affidavits  
108 Duke Street  
St. George, Trinidad



Approved... *[Signature]*  
Director of Surveys  
2005-23



VIDE: PLAN P.F. 109  
Bk. 1185 fol. 196

SCALE 1/750  
Distances are in metres

NOTE: Bearings are Cassini Grid based on Solar Observations  
PLAN of a Parcel of land coloured pink in the Ward of Tobago  
Containing three thousand seven hundred and seventy eight point seven square metres  
Surveyed by me, with due authority, on 30th October 1999 for HOLLIS WILLIAMS  
In accordance with Reg. 25(1) of the Land Surveyors' Regulations 1998.  
I certify that this plan is correct.

Checked by... *[Signature]* 21/1/05  
Entered... *[Signature]*  
10-6-2013

*Peter R. Beard TTLS*  
20<sup>th</sup> December 1999