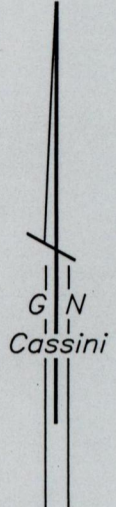
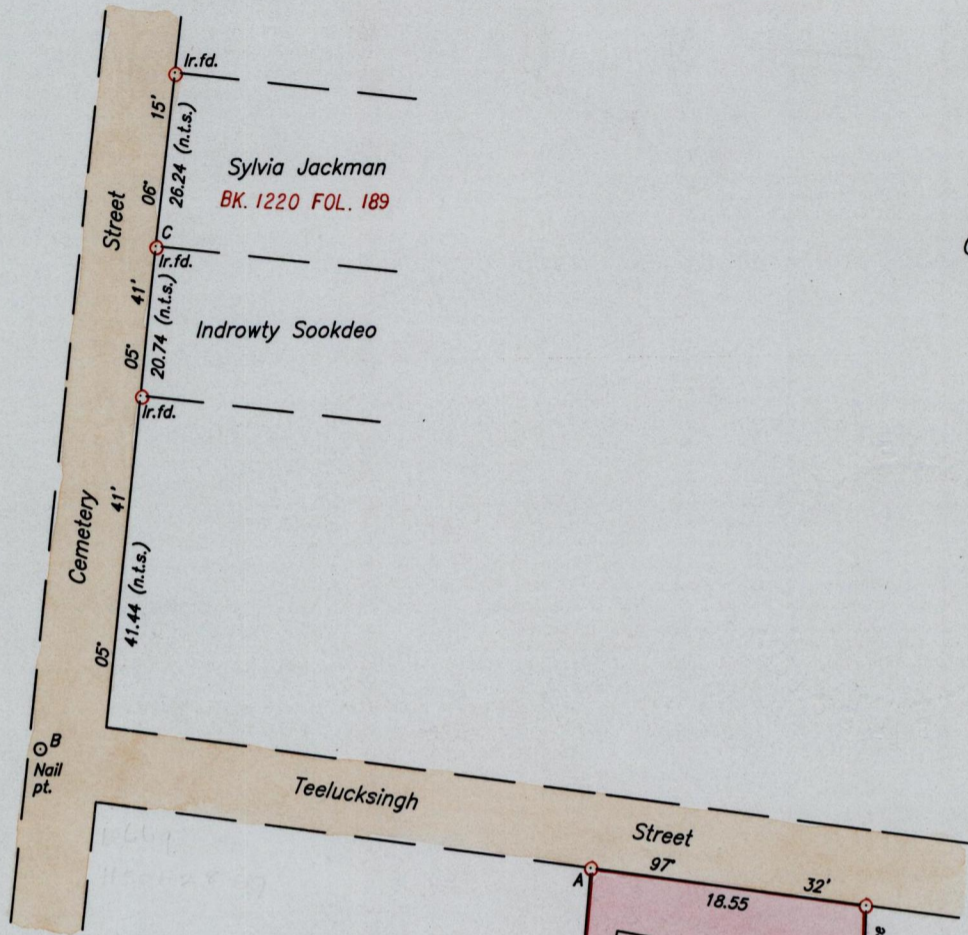


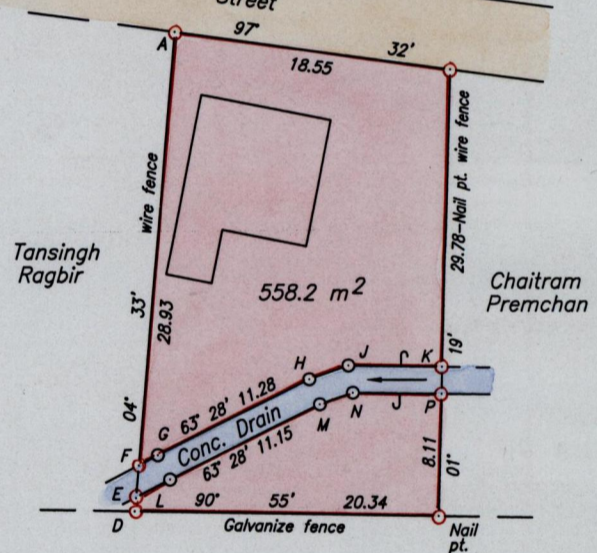
To be brought under the Provisions of the
Real Property Ordinance

Cadastral Sheet D.17.A. ^{43B}
4/c
Ward of Couva
County of Caroni
Vide: Plan KU 33
Plan BC 75
Bk. 1097 Fol.74

Process ~~LD~~ 67260



Sta./Line	Bearing	Dist.
A-B	280° 36'	53.26(n.t.s.)
B-C	10° 51'	66.14(n.t.s.)
D-E	06° 10'	0.88
E-F	06° 10'	2.18
F-G	62° 27'	1.45
H-J	70° 38'	2.76
J-K	90° 46'	6.26
E-L	62° 27'	2.64
M-N	70° 38'	2.33
N-P	90° 46'	5.92
P-K	01° 19'	1.80



Yulin Abner

Approved *[Signature]*
Director of Surveys
2005.2.2

SCALE 1/500
Distances are in metres

○ Denotes peg put
● Denotes Iron put except otherwise stated
Bearings are Cassini Grid based on Solar Observations
Plan of a Parcel of land coloured pink in the Ward of Couva
Containing five hundred and fifty eight point two square metres
Surveyed by me, with due authority, on August 25th. 2004 for Sylvia B. Sookram
In accordance with Regulation 25 (1) of the Land Surveyors' Regulations 1998,
I certify that this plan is correct.



Entered on *[Signature]* *[Date]*

Checked by *[Signature]* 10/9
Trinidad & Tobago Land Surveyor 2004