

U.P.R.N No.....


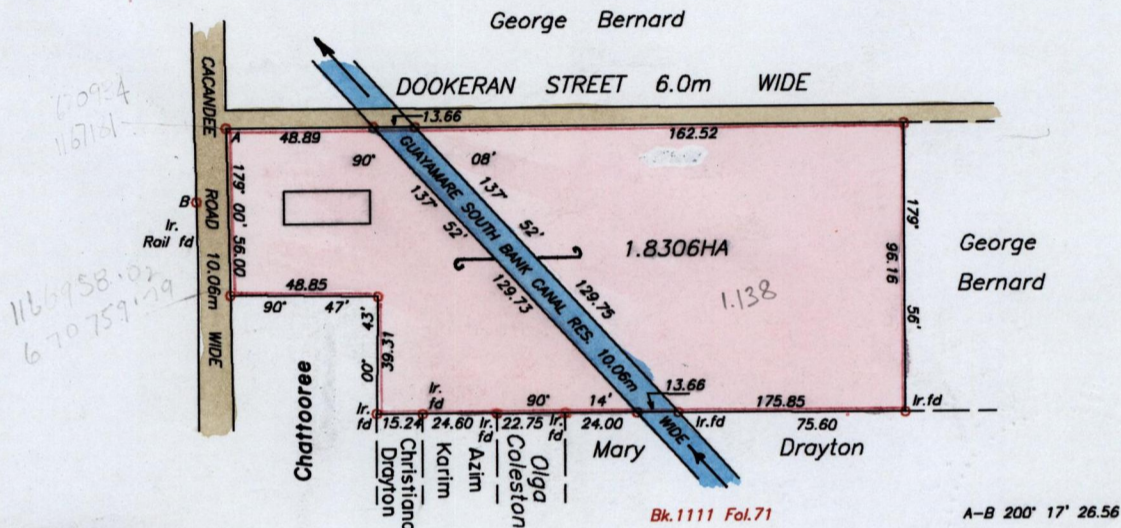
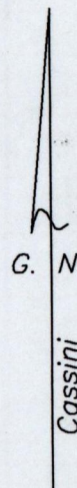
Process ID#67221

Cadastral Sheet D.2.G.&F. ^{23F}/_{3/d}

Ward of Chaguanas

County of Caroni

To be brought under the provisions of the Real Property Ordinance



Ref - C.D. 73

SCALE 1/2500
Distances are in metres

Approved.....
Director of Surveys
2002.12.07

□ Denotes Iron put except where otherwise stated
Bearings are Cassini Grid based on Solar Observations
Note to obtain Compass bearings add 1 minute

Plan of a Parcel of land coloured pink in the Ward of Chaguanas
Containing one point eight three zero six hectare
Surveyed by me, with due authority on 24th September 2002 for Krishendat Ramsarran
In accordance with Regulation 25 (1) of the Land Surveyors' Regulations 1998,
I certify that this plan is correct.

Checked by.....

Lawrence Clarke

Entered on.....

Trinidad and Tobago Land Surveyor... 23rd December 2002