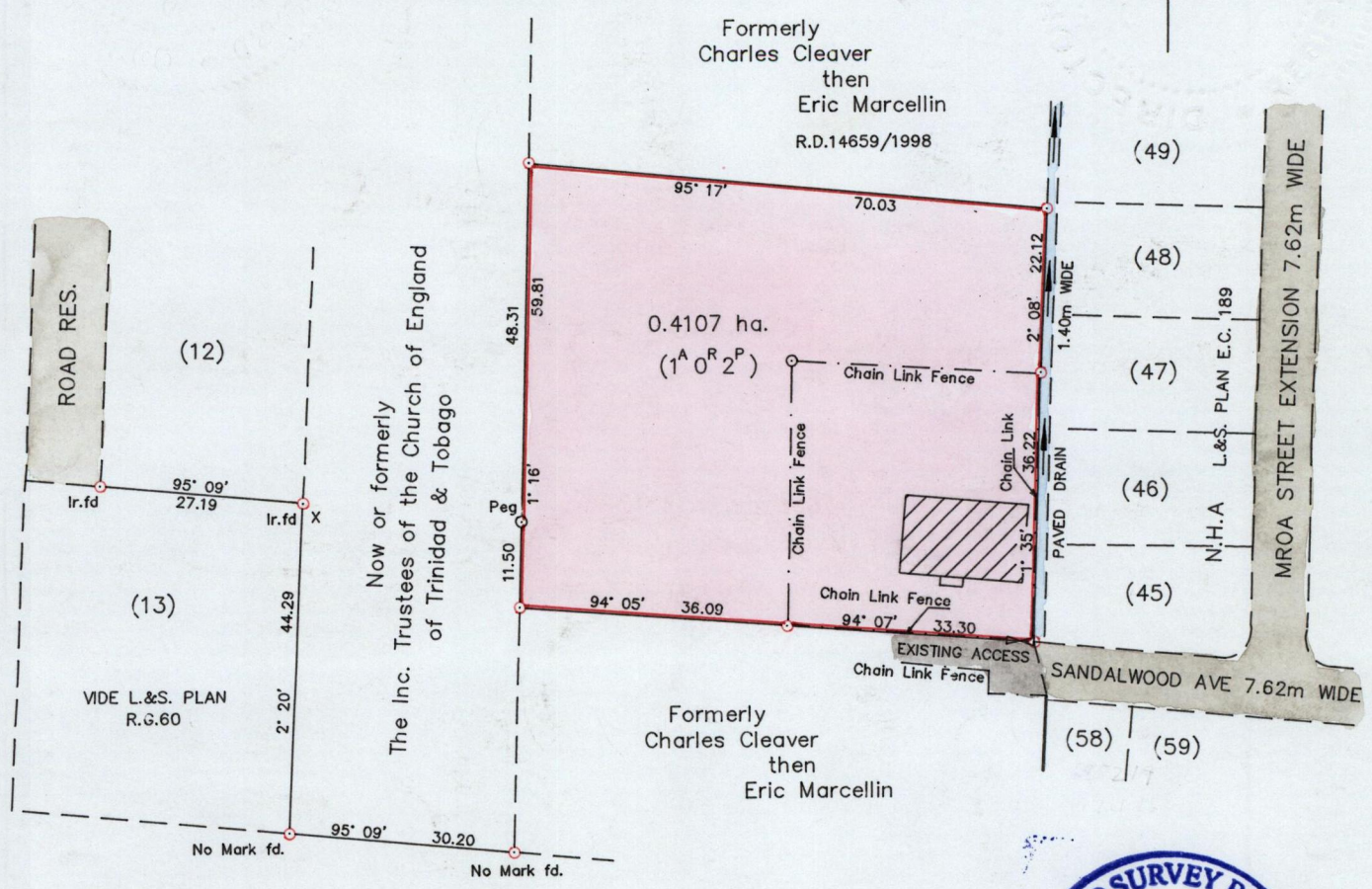



Process ID# 67076


To be brought under the provisions of the Real Property Ordinance.

Cadastral Sheet B.24.C 24B  
4/b  
Ward of Arima  
County of St. George



Approved  
*[Signature]*  
Director of Surveys  
2004.11.4

E. 685219  
N. 1174966  
X-Peg 95° 09' 29.37



SCALE 1/1000

○ Denotes Ir.pt except otherwise indicated.  
Note: To obtain compass bearings add 9 minutes.

Distances are in metres

PLAN of a Parcel of land coloured pink in the Ward of Arima  
Containing zero point four one zero seven hectares

Surveyed by me with due authority on 10th October 2001 for John LaFon

In accordance with Regulation 25(1) of the Land Surveyors' Regulations 1998,

I certify that this plan is correct.

Checked by *[Signature]*

*[Signature]* L.S. M.R.I.C.S.

Entered... *[Signature]*

Trinidad & Tobago Land Surveyor... 23rd OCTOBER - 2001