
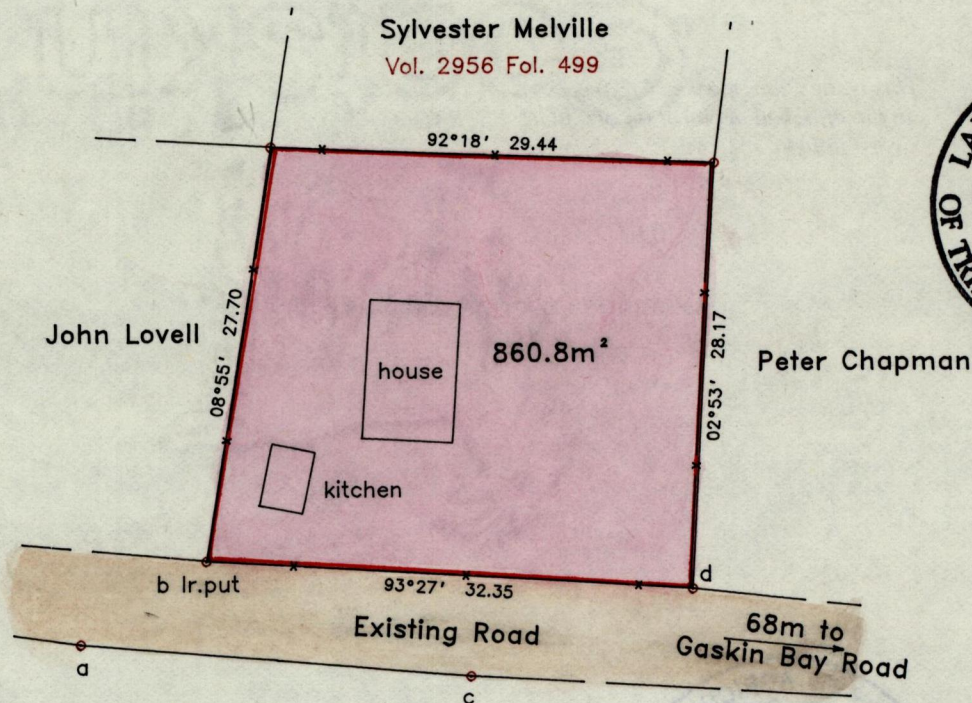



Process ID#67027

Cadastral Sheet ^{1E} 6/a/2 (I,21.B)
Ward of Tobago
Parish of St. Patrick

To be brought under the Provisions of the
Real Property Ordinance



Approved *[Signature]*
Director of Surveys
2002.11.3

See Bk 1292:173

— wire fence (inside property b'dry)

a - b	56°34'	9.91
c - d	68°49'	15.77

SCALE 1 : 500
Distances are in METRES.

Note: ● Denotes Iron found unless otherwise stated.
Bearings are Cassini Grid based on solar observations.

PLAN of a parcel of land coloured pink in the Ward of Tobago.
Containing eight hundred and sixty point eight square metres
Surveyed by me, with due authority, on February 07, 2002 for Cecil Estrado
In accordance with Regulation 25(1) of the Land Surveyors' Regulations 1998, I certify that this plan is correct.

Checked by *[Signature]*
Enetred *[Signature]*
14.6.2013

[Signature]
Trinidad and Tobago Land Surveyor.....21/03/03.....

