
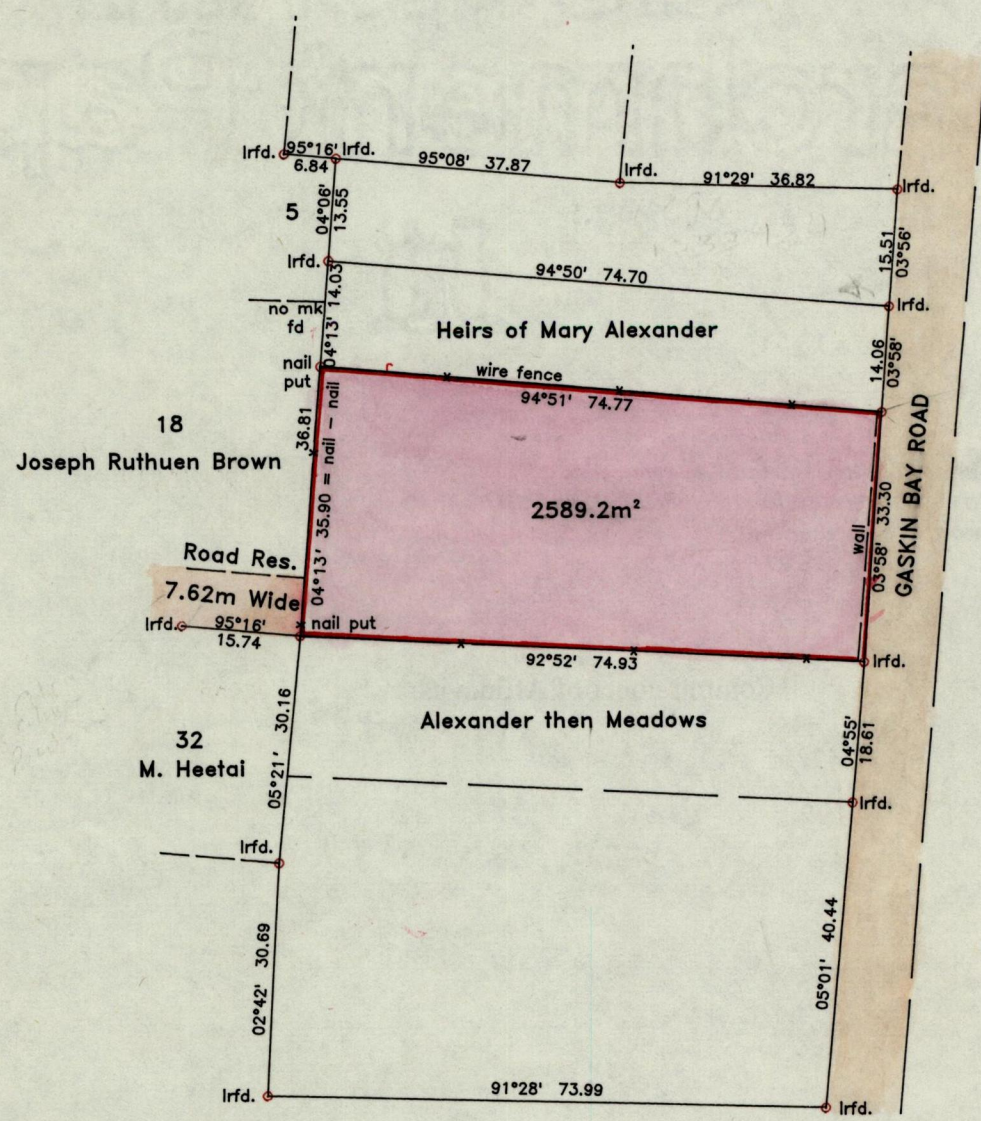



Process ID# 67026

To be brought under the Provisions of the Real Property Ordinance

1E  
Cadastral Sheet 6/a/3 (1.21.B)  
Ward of Tobago  
Parish of St. Patrick



729898 80  
122814 129



Reference  
Bk.1087 Fol.145

Approved *[Signature]*  
 Director of Surveys  
 2004/1/3

SCALE 1 : 1 000  
 Distances are in METRES.

Note: ● Denotes Iron put unless otherwise stated.  
 Bearings are Cassini Grid based on solar observations.

PLAN of a parcel of land coloured pink in the Ward of Tobago.  
 Containing two thousand five hundred and eighty nine point two square metres  
 Surveyed by me, with due authority, on February 07, 2002 for Cecil Estrado  
 In accordance with Regulation 25(1) of the Land Surveyors' Regulations 1998, I certify that this plan is correct.

Checked by *[Signature]*  
 Entered *[Signature]*  
 10-6-2013

*Paul William*  
 Trinidad and Tobago Land Surveyor..... 21/03/03.....

"A"

*This is the Plan marked "A" referred to  
in the attached declaration of CECIL ESTRADO  
sworn to before me this        day of  
, 2003*

Commissioner of Affidavits.



1292/27