


Process JD#67022

U.P.R.N.....
To be brought under the provisions
of the REAL PROPERTY ORDINANCE


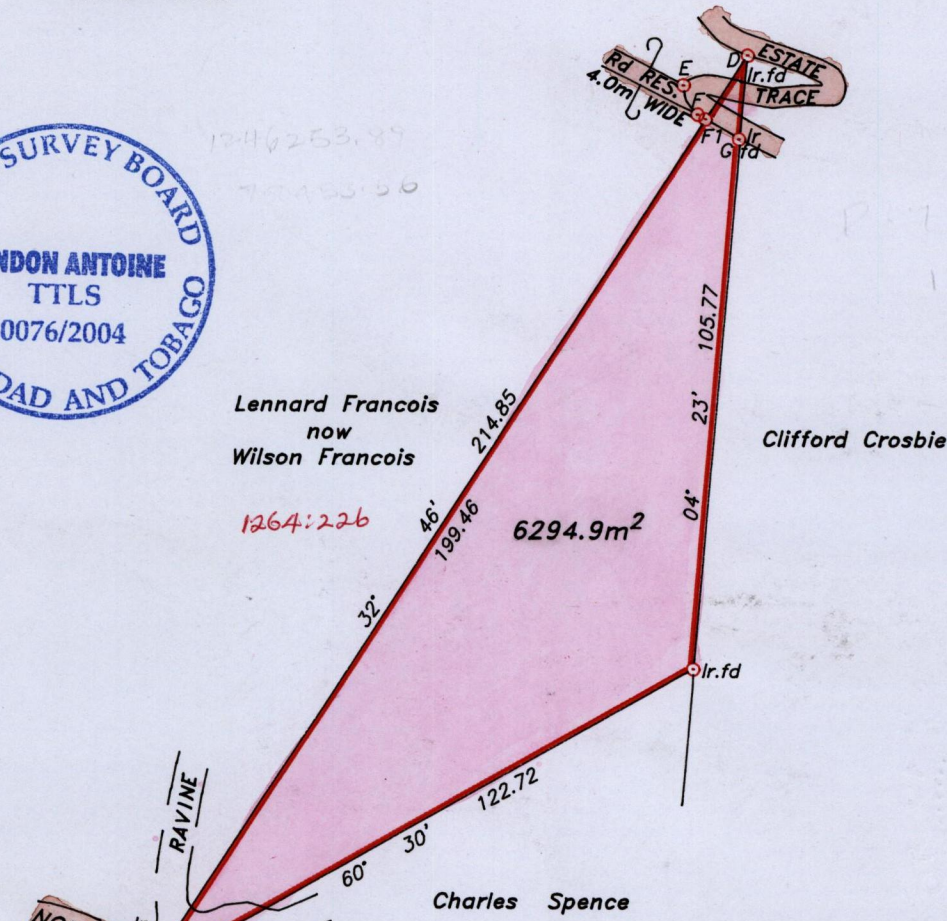
Cadastral Sheet 1.13.A
Ward of Tobago
Parish of St. David

Vide Bk.838 fol.175
Bk.954 fol.63



1246253.99
77453.56

1246236
1246236



Lennard Francois
now
Wilson Francois

Clifford Crosbie

Charles Spence

1264:226

6294.9m²

LINE	DIRECTION	DISTANCE
D-E	244° 38'	14.16
E-F	154° 26'	6.58
F-F1	120° 08'	1.88
F1-G	120° 08'	7.84
Ir.f.d-Ir.f.d	04° 21'	2.11
G-D	05° 14'	16.95

Approved
[Signature]
Director of Surveys
2004.11.3

○ Denotes iron put, except otherwise stated.

SCALE 1:1500

Bearings are grid based on solar observations

Distances are in metres

PLAN of a parcel of land coloured pink in the Ward of Tobago
Containing six thousand two hundred and ninety four point nine square metres.
Surveyed by me, with due authority on 4th May 2000 for Wilson Francois
In accordance with Regulation 25 (1) of the Land Surveyors' Regulations 1998, I certify that this plan is correct.

Checked by *[Signature]* 22-10-04
Entered.....

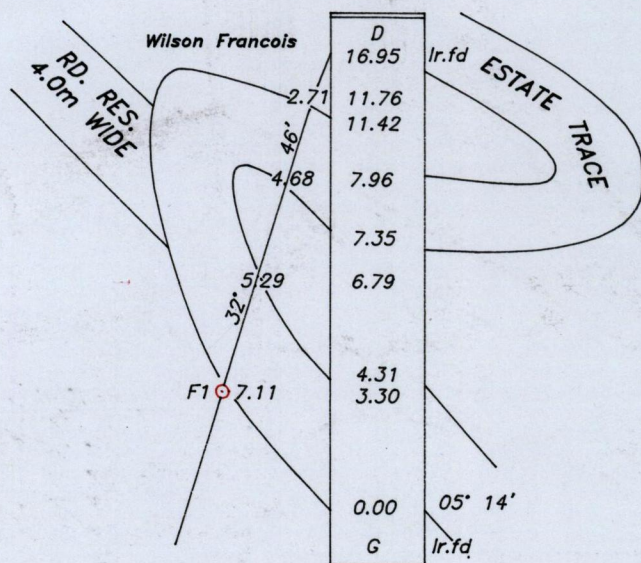
Lyndon Antoine
.....

KAL
21.6.2013

Trinidad & Tobago Land Surveyor..... *22nd September*2004.

path:00SURVEY\F023\WFRANCOS.DWG

25



1295/25