

U.P.R.N No.....

Cadastral Sheet (A.15 B.) 3D & 13 A

Ward of Diego Martin

2/b

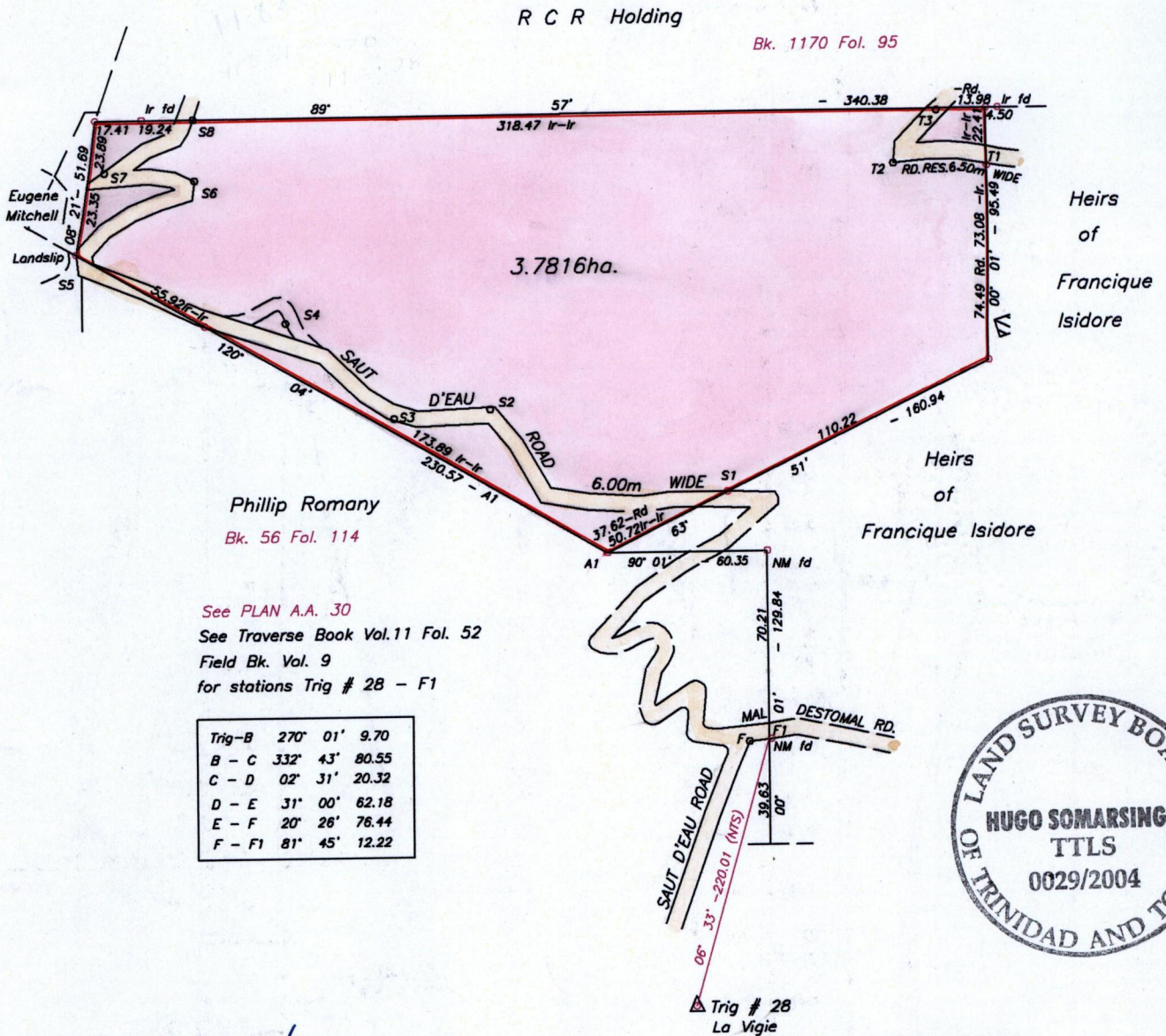
County of St George

To be brought under the provisions of the Real Property Ordinance

Process ID# 67001

G. N.

Cassini



Approved by *[Signature]*
 Director of Surveys
 2004-11-3

SCALE 1/2500
 Distances are in metres

o Denotes Iron put unless otherwise stated

Bearings are Cassini Grid based on Solar Observations

Note to obtain compass bearings subtract 01 minutes

Plan of a Parcel of land coloured pink in the Ward of Diego Martin
 Containing three point seven eight one six hectares

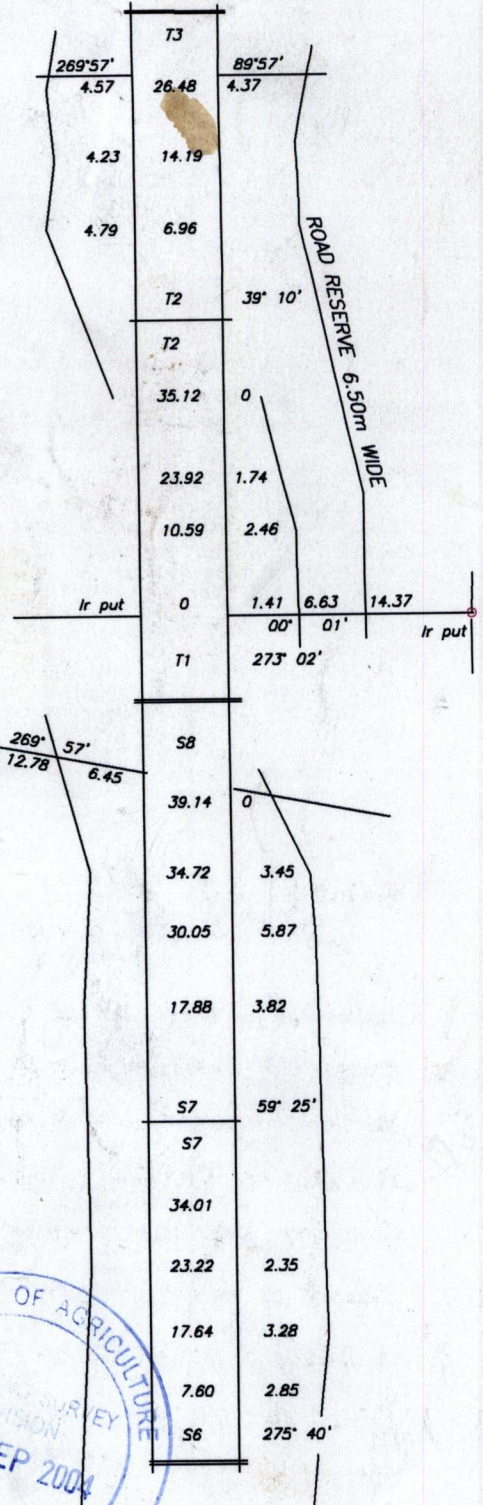
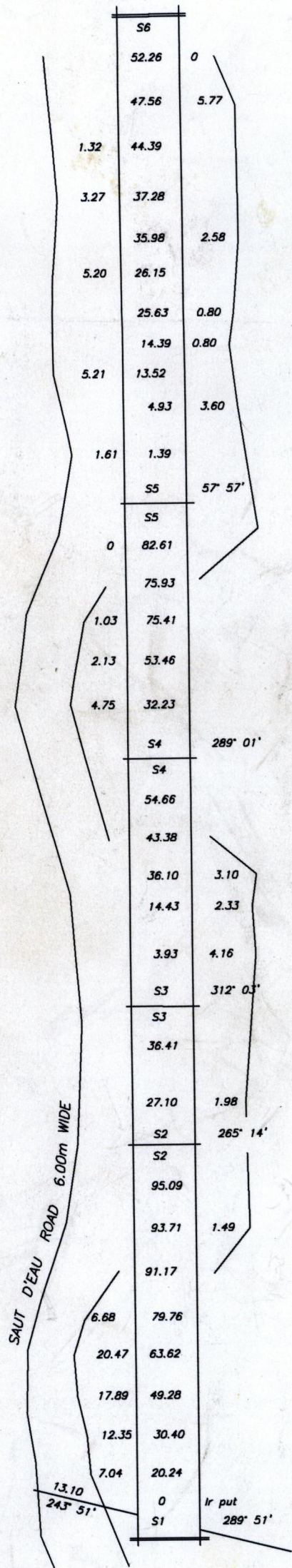
Surveyed by me, with due authority on 08th & 19th September 2000 for Eugene Mitchell

In accordance with Regulation 25 (1) of the Land Surveyors' Regulations 1998,

I certify that this plan is correct.

Checked by *[Signature]* *[Signature]*

Entered *[Signature]* Trinidad and Tobago Land Surveyor. 27th January 2004
 20-06-13



1292/24