

To be brought under the Provisions of the

Real Property Ordinance

1292

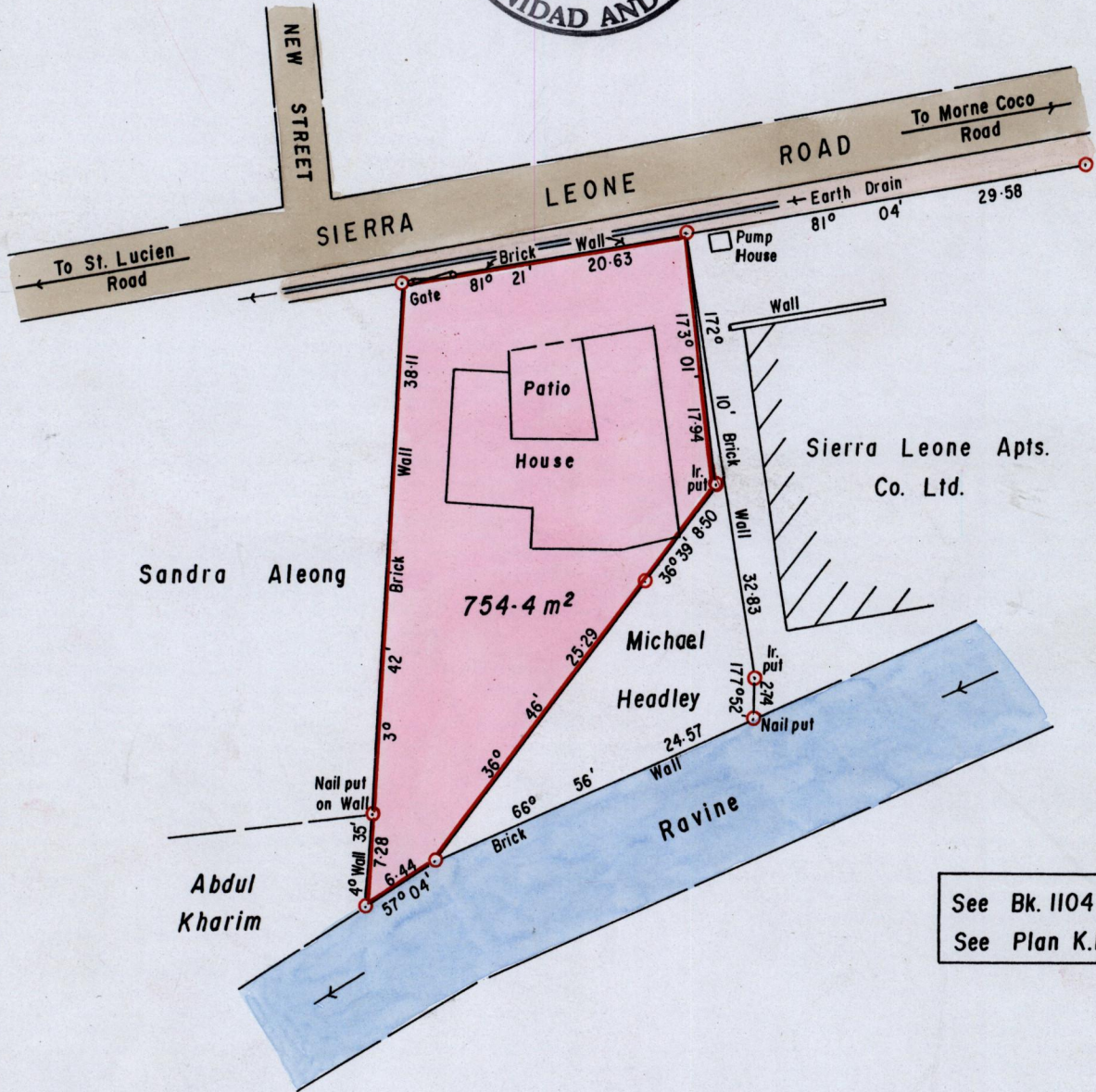

227

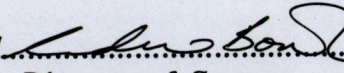
Ward of Diego Martin
County of St. George
Cadastral Sheet A.14.L.

3D & 13A
1/c

R.D. 8425/76

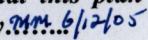

Process ID # 76121

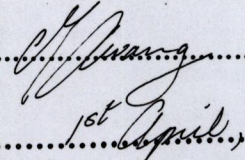


Approved 
9 Director of Surveys 2006.2.3

○ Denotes Iron found unless otherwise stated
Bearings are Cassini based on Solar Ods.

SCALE 1/500
Distances are in metres

PLAN of a parcel of land coloured pink in the Ward of Diego Martin
Containing seven hundred and fifty-four point four square metres
Surveyed by me, with due authority, on 18th March 2005 for Errol Clarke. & Shirley Clarke.
In accordance with Regulation 25 (1) of the Land Surveyors' Regulations 1998,
I certify that this plan is correct
Checked by  6/12/05
Entered on 

Trinidad and Tobago Land Surveyor  1st April, 2005