

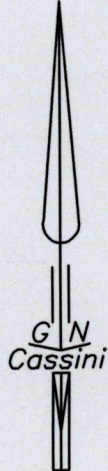
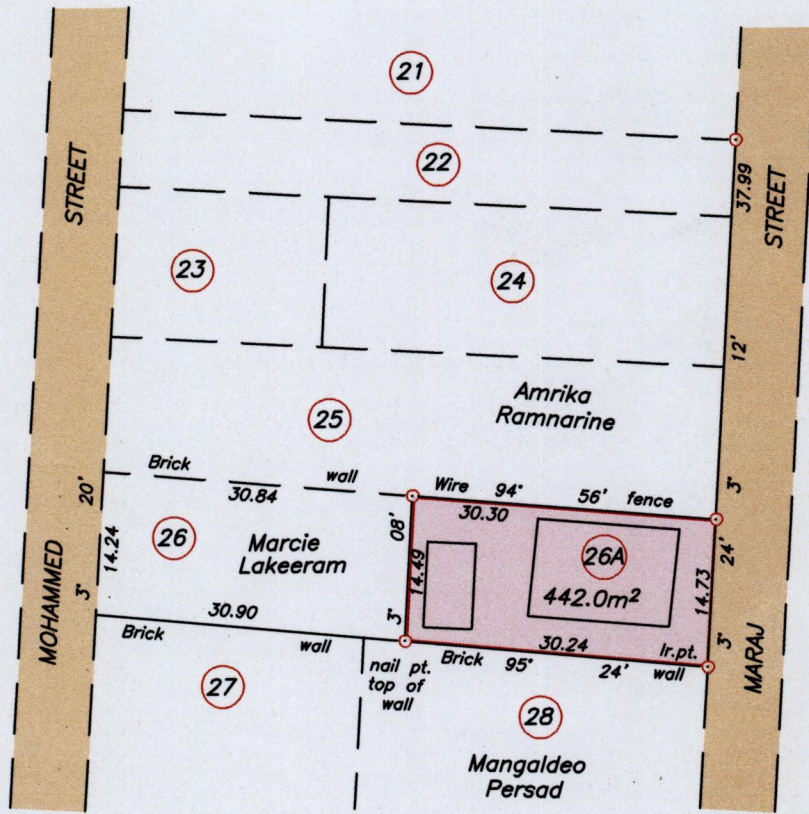
1292

218

Process ID# 67279

To be brought under the Provisions of the Real Property Ordinance.


Cadastral Sheet B.18.M & N ^{24A}/_{1/c.1/d}
Ward of Tacarigua
County of St. George
Vide Plan A.K.90



Approved *[Signature]*
Director of Surveys
2006/11/18

E. 675946
N. 1176660
SCALE 1/750
Distances are in metres

○ Denotes Iron fd. except otherwise stated
Bearings are Cassini Grid based on Solar Observations
Plan of a Parcel of land coloured pink in the Ward of Tacarigua
Containing four hundred and forty two point zero square metres
Surveyed by me, with due authority, on 9th February 2006 for Harrynarine Singh
In accordance with Regulation 25 (1) of the Land Surveyors' Regulations 1998,
I certify that this plan is correct.



[Signature]
Ganeshdath Ramcharitar

Entered on Trinidad & Tobago Land Surveyor 11/18 2006

Chd A-R 2006-11-1
ENTERED: CMIS: *[Signature]*