


1292

199

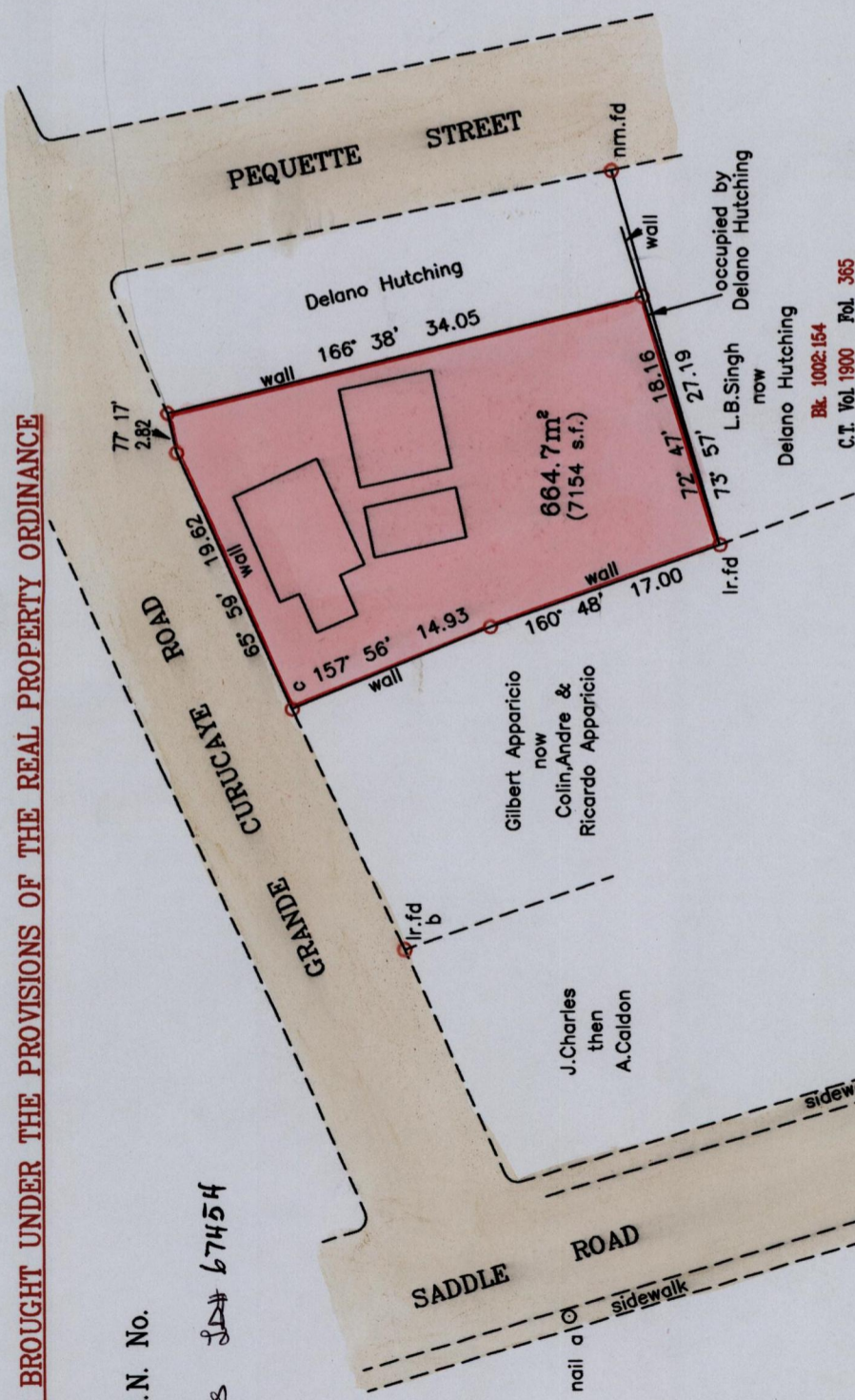
TO BE BROUGHT UNDER THE PROVISIONS OF THE REAL PROPERTY ORDINANCE

U.P.R.N. No.

Process LD# 67454



LINE	BEARING	DIST.
nail a-brass	163° 44'	62.24 (nts)
nail a-b	66° 09'	40.31 (nts)
b-c	65° 04'	18.51



SCALE 1:500

Distances are in Metres

Bearings are Cassini Grid based on Solar Obs.
○ Denotes Iron Put unless otherwise stated

Plan of a Parcel of land coloured pink in the Ward of St. Anns

Containing six hundred and sixty four point seven square metres

Surveyed by me, with due authority, on 15th May 2005 for Sydney Theophilus


In accordance with Regulation 25(1) of the Land Surveyors' Regulations 1998, I certify that this plan is correct.

Checked by Indar Ragoo 2006

Entered on C.M.S. 28th / March 2005

2005.8.3

Approved Sydney Theophilus
Director of Surveys



1292/199