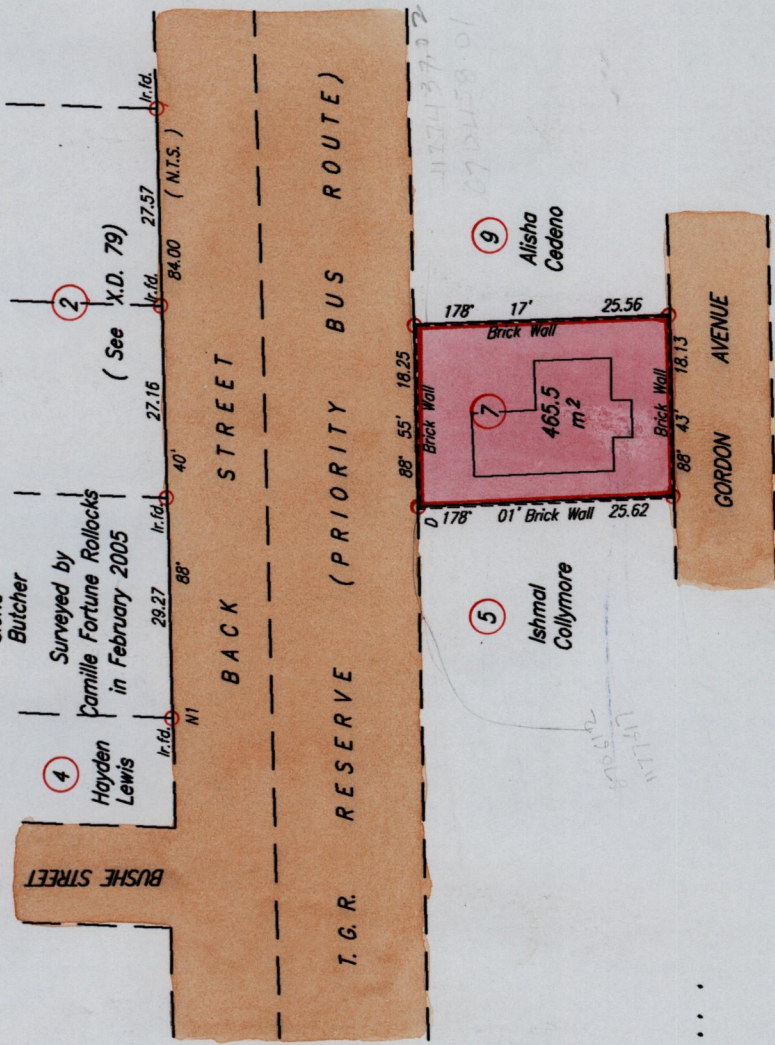




Petit Bourg
SAN JUAN

1292 2 192 192



NI - D 132' 01' 39.65 - N.T.S.

SCALE 1:750
Distances are in METRES

To be brought under the provisions of The Real Property Ordinance

Process Int 67439

Approved By *[Signature]*
Director of Surveys
2006.6.13

○ Denotes Iron put except where otherwise stated
Bearings are Cassini Grid based on Solar Observations

PLAN of a Parcel of land coloured pink in the Ward of St. Anns
Containing four hundred and sixty five point five square metres

Surveyed by me, with due authority, on the 30th May for Drucilla James

In accordance with Regulation 25 (1) of The Land Surveyors' Regulations 1998,

I certify that this plan is correct.

Checked by *[Signature]* 12/6/06

Entered on *[Signature]*

[Signature] TTLS

Trinidad & Tobago Land Surveyor

C:\LESS 2005\TRINIDAD\JAMES, DRUCILLA\017.dwg