

1292

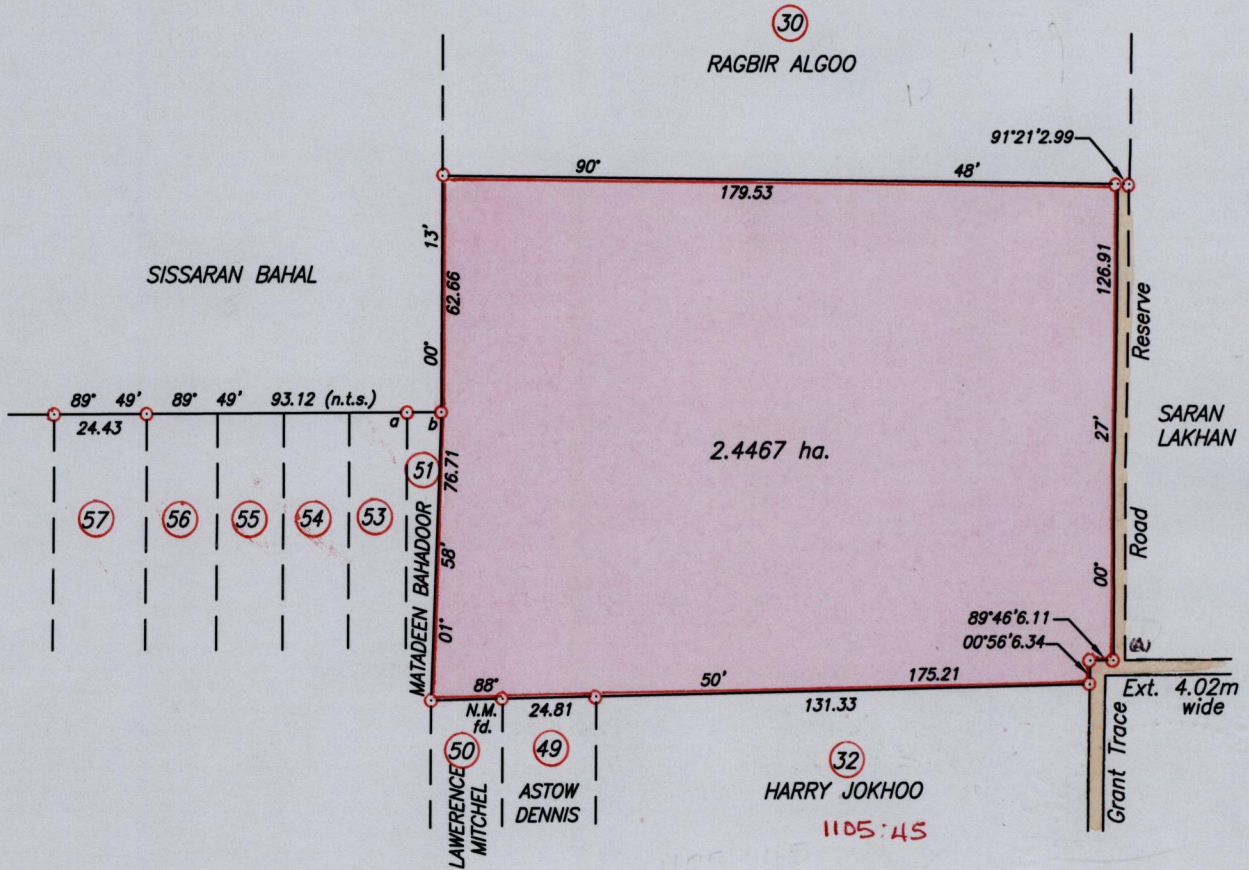
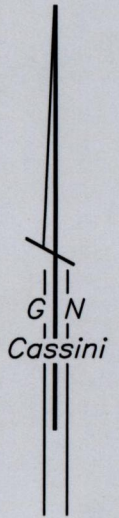
189

To be brought under the Provisions of the
Real Property Ordinance

Cadastral Sheet D.12.G. ^{43C}/_{2/a}
Ward of Couva
County of Caroni
Calcutta Settlement.

C.K. 38


Process Id# 67415



(A) - 672075
1155364
WGS 84

Approved *[Signature]*
Director of Surveys
2006.6.8

a-b 89°41'9.13
SCALE 1/2000
Distances are in metres



○ Denotes Iron found except otherwise stated
Bearings are Cassini Grid based on Solar Observations
Plan of a Parcel of land coloured pink in the Ward of Couva
Containing two point four four six seven hectares
Surveyed by me, with due authority, on December 17th. 2004 for Horace Loutoo & Roy Loutoo
In accordance with Regulation 25 (1) of the Land Surveyors' Regulations 1998,
I certify that this plan is correct.

Entered on *29/4/2005*

Checked by Trinidad & Tobago Land Surveyor *29/4/2005*

ENTERED: OUIS 21-06-2013
[Signature]