

To be brought under the provisions of the Real Property Ordinance

1292

Cadastral Sheet I.17. N. 1F
6/d

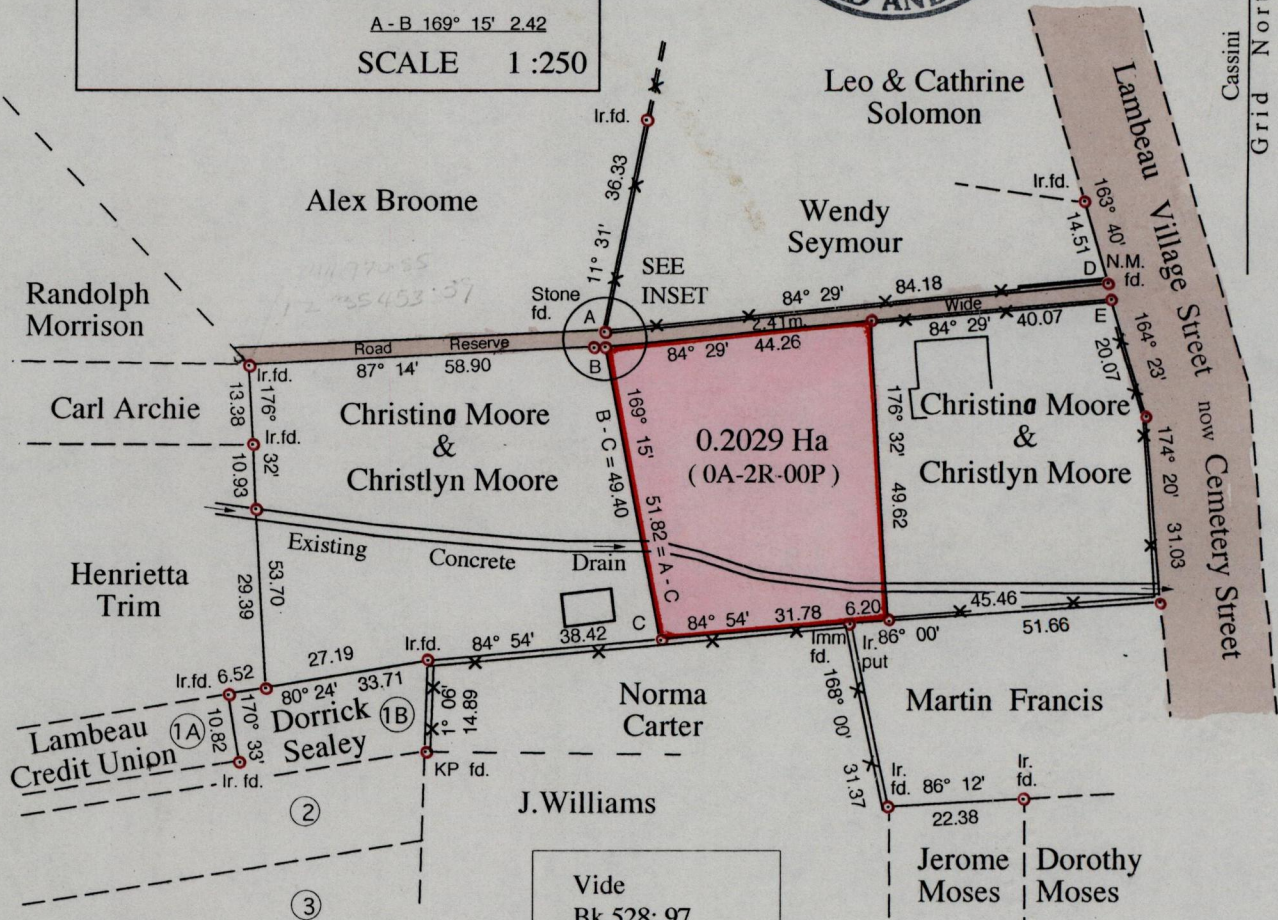

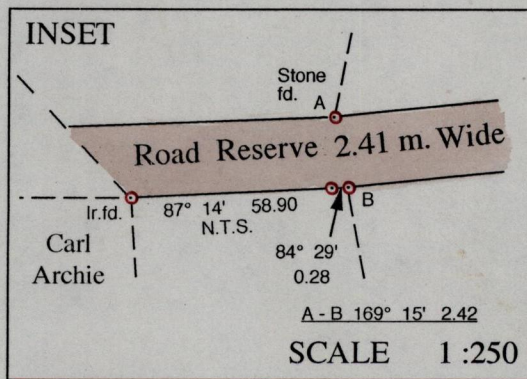
1830

Ward of Tobago

U.P.R.N.

Parish of St. Andrew

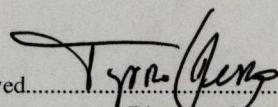
Process SD+ 67322



- Vide
- Bk.528: 97
- Bk.1159: 108
- Bk.1040: 58
- Bk.1131: 79
- Bk.1217: 75
- Bk.1044: 216
- Bk.1055: 145
- Bk.1016: 217
- Bk.1074: 157
- Bk.1070: 198

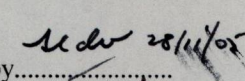


See 1292:199

Line	Brg.	Dist.
D - E	165° 49'	2.44

Approved: 
Director of Surveys
2006.4.27

Distances are in metres
 ○ Denotes Iron Put unless otherwise stated.
 SCALE 1:1250

Bearings are Cassini Grid based on Solar Obs.
 PLAN of a Parcel of land coloured pink in the Ward of Tobago
 Containing zero point two zero two nine hectares
 Surveyed by me, with due authority, on 6th March 2005 for Christina Moore and Christlyn Moore
 In accordance with Regulation 25 (1) of the Land Surveyors' Regulations 1998,
 I certify that this plan is correct.

Checked by: 
 Entered:  7-6-2013
 Trinidad & Tobago Land Surveyor  13th April 2005