

To be brought under the provisions of the Real Property Ordinance

1292

179

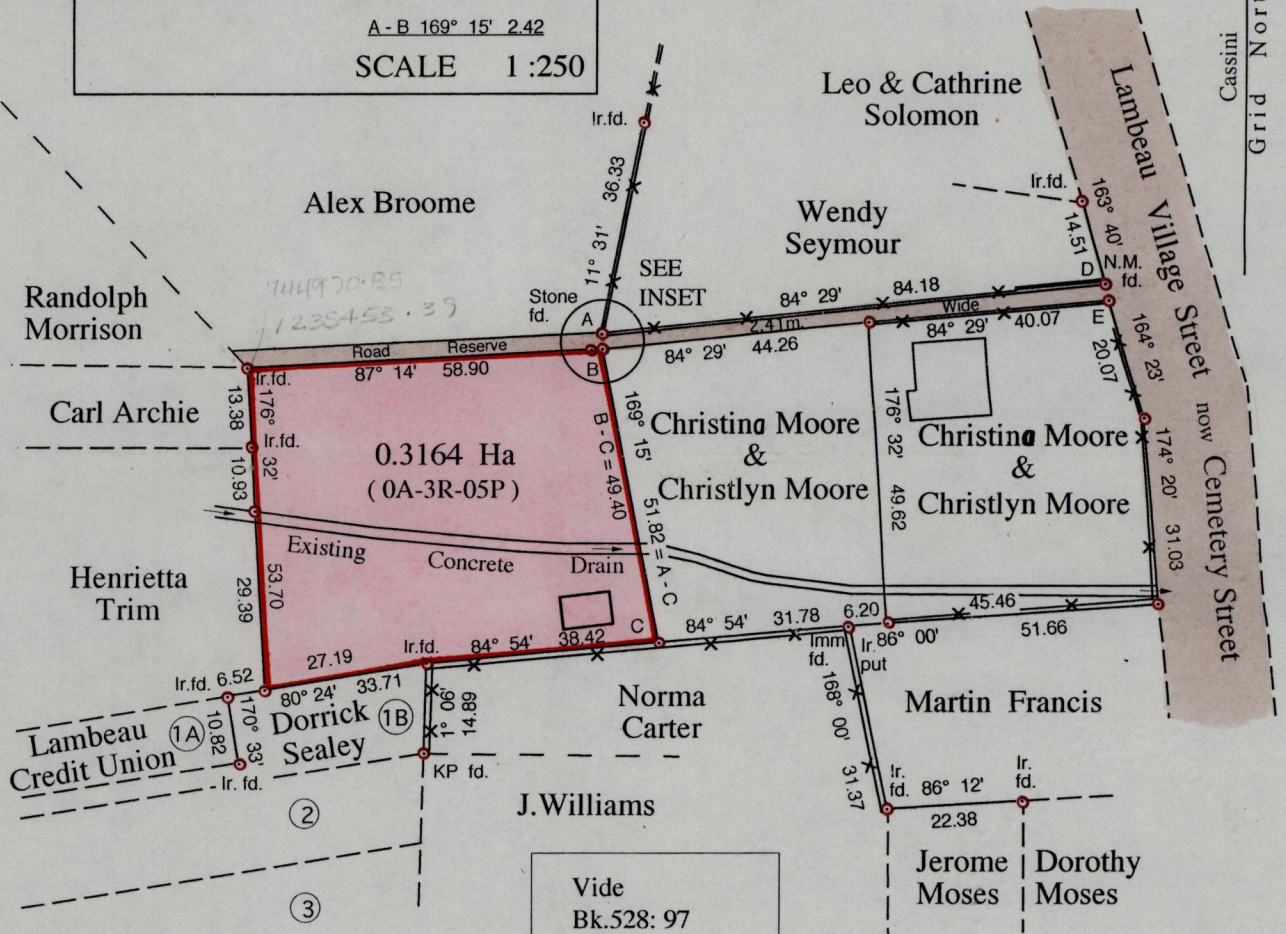
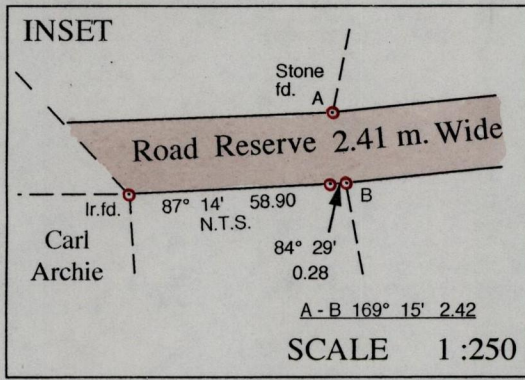
Cadastral Sheet I.17. N. 1F/6/d

Ward of Tobago

U.P.R.N.

Parish of St. Andrew

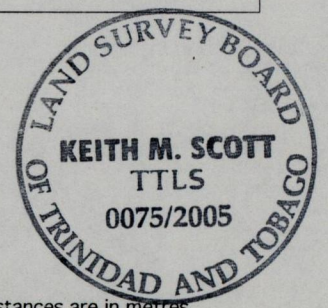
Process FD# 67321



- Vide
- Bk.528: 97
- Bk.1159: 108
- Bk.1040: 58
- Bk.1131: 79
- Bk.1217: 75
- Bk.1044: 216
- Bk.1055: 145
- Bk.1016: 217
- Bk.1074: 157
- Bk.1070: 198

1292:180

Line	Brg.	Dist.
D - E	165° 49'	2.44



Approved: *[Signature]*
 Director of Surveys
 2008.4.27

Distances are in metres
 ● Denotes Iron Put unless otherwise stated.
 SCALE 1:1250

Bearings are Cassini Grid based on Solar Obs.
 PLAN of a Parcel of land coloured pink in the Ward of Tobago
 Containing zero point three one six four hectares
 Surveyed by me, with due authority, on 6th March 2005 for Christina Moore and Christlyn Moore
 In accordance with Regulation 25 (1) of the Land Surveyors' Regulations 1998,
 I certify that this plan is correct.

Checked by: *[Signature]* 23/11/05
 Entered: *[Signature]* K. All...
 7-6-2013
 Trinidad & Tobago Land Surveyor *[Signature]* 13th April 2005