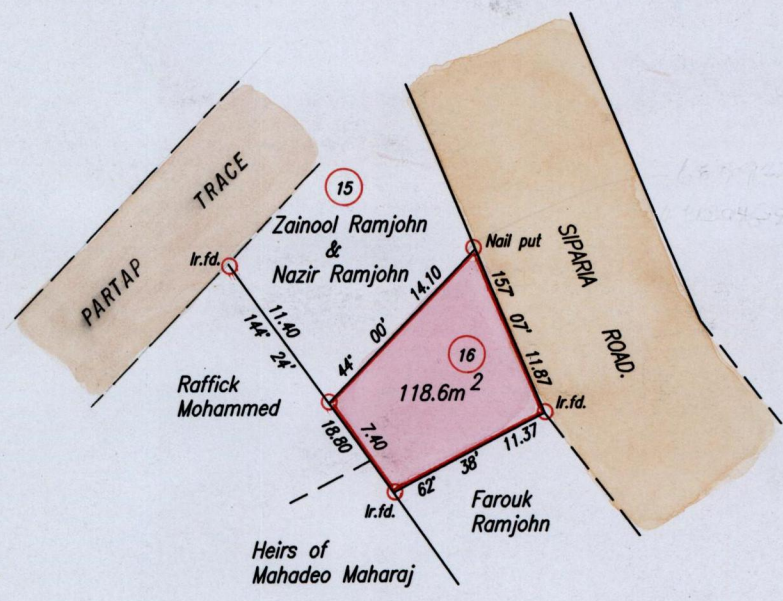



Process ID#66958

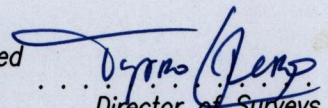
Cadastral Sheet G.7.I. 63A  
Ward of Siparia 3/b  
County of St.Patrick.

To be brought under the Provisions of the  
Real Property Ordinance

Vide Bk. 1116 fol. 211  
" " 1089 " 132  
Plan KC 54




E. 660092  
N. 1130430  
Prev. Sur Bk 1246:205

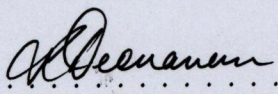
Approved   
Director of Surveys  
2004.02.25


SCALE 1:500  
Distances are in Metres

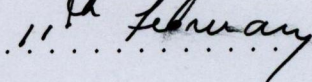
○ Denotes Iron put except otherwise stated.  
Bearings are based on Solar Observations.(Cassini Grid.)

PLAN of a Parcel of land coloured pink in the Ward of Siparia  
Containing one hundred and eighteen point six square metres.  
Surveyed by me, with due authority, on 8th February, 1999 for Zainool Ramjohn & Nazir Ramjohn.  
In accordance with Regulation 25(1) of the Land Surveyors' Regulations 1998,  
I certify that this plan is correct.

Checked by  9-04

  
.....

Entered on 

Trinidad & Tobago Land Surveyor  11th February 2004  
PATH = EV700 C:\Drawings04\ZNR16.dwg.