

1292


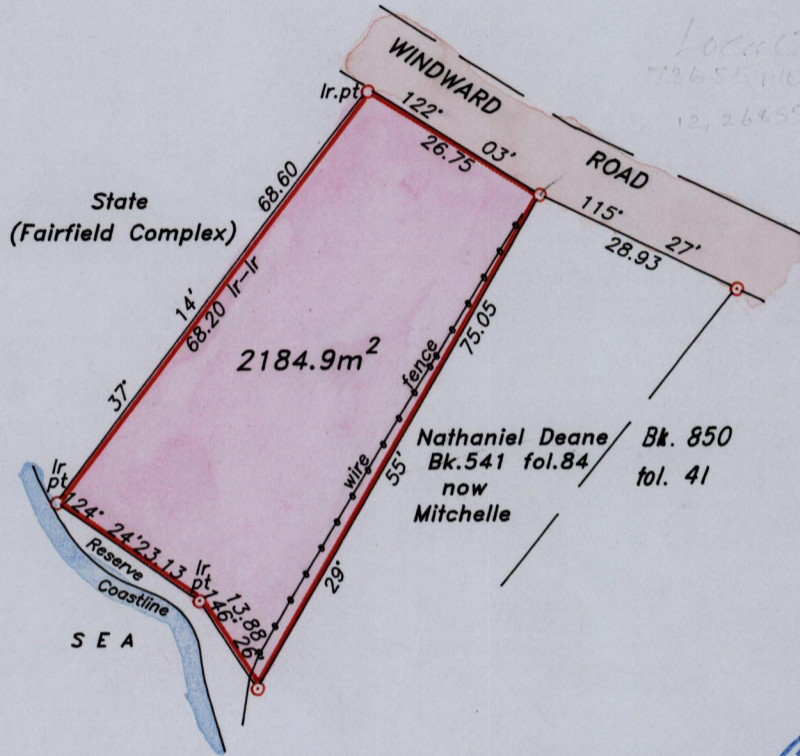
160

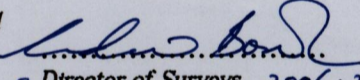
Process ID # 67118

To be brought under the provisions of the REAL PROPERTY ORDINANCE

Cadastral Sheet I.17.P. ^{2G}/_{3/d/4} ²⁶/₅₅₂
Ward of Tobago
Parish of St. Andrew

Previous Plan in Bk.536 fol.123



Approved 
Director of Surveys 2006.2.22

○ Denotes Iron found, except otherwise stated.

SCALE 1:1000

Bearings are grid based on solar observations

Distances are in metres

PLAN of a parcel of land coloured *pink* in the Ward of *Tobago*
Containing *two thousand one hundred and eighty four point nine square metres*.
Surveyed by me, with due authority on 3rd July 2003 for *Agatha Pascal*.
In accordance with Regulation 25 (1) of the Land Surveyors' Regulations 1998, I certify that this plan is correct.

Checked by *6.2.14.2006*
Entered.....

Lyndon Antoine
.....
6th August

K. Albert Trinidad & Tobago Land Surveyor.....2003.
Path: \\Main\p\p070\APASCAL.DWG

13-6-2013