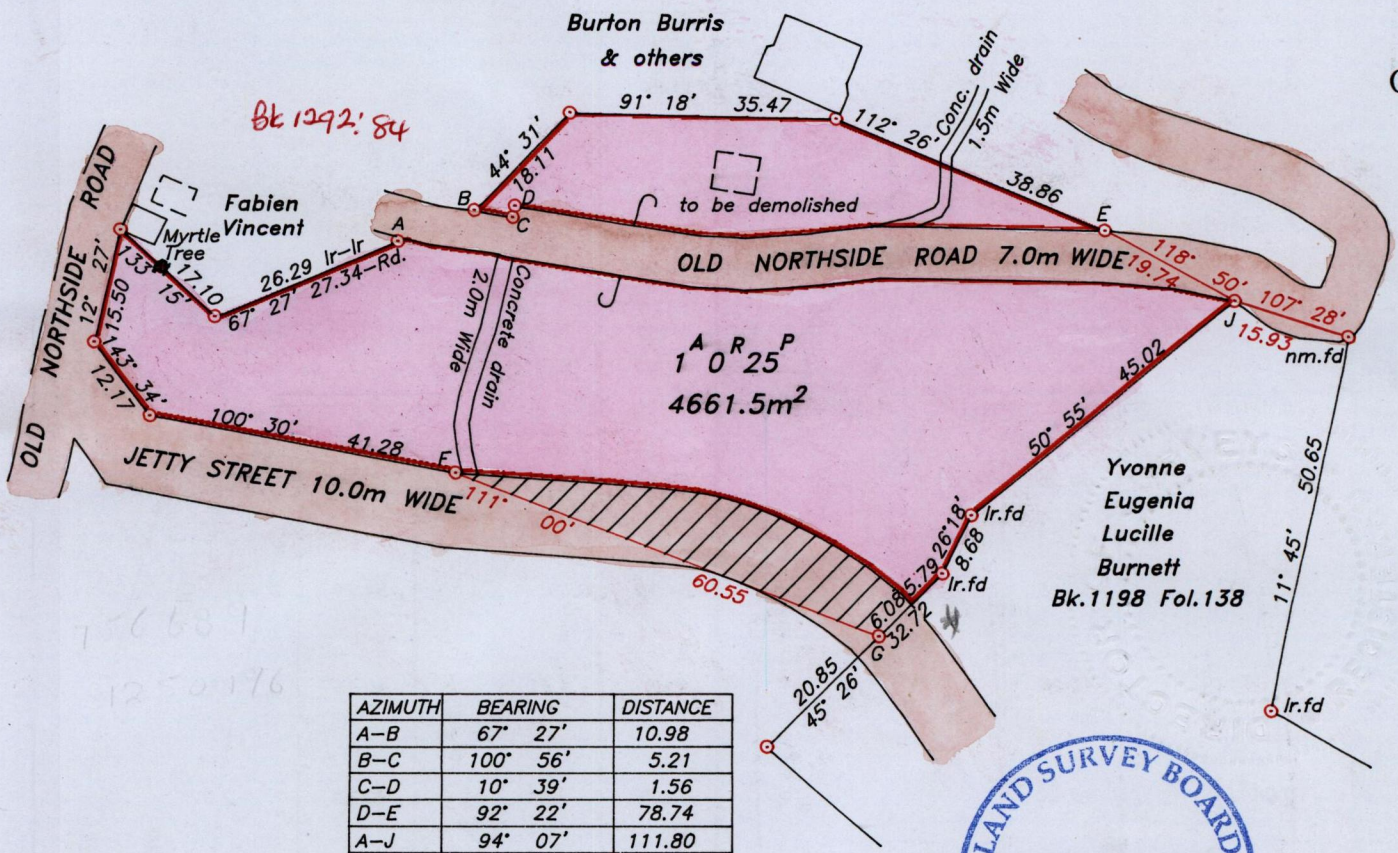


U.P.R.N.....
To be brought under the provisions
of the REAL PROPERTY ORDINANCE


Cadastral Sheet 1.8.L ^{2c}/_{1a}
Ward of Tobago
Parish of St. John



Process J2H66939

Beated
(14)



AZIMUTH	BEARING	DISTANCE
A-B	67° 27'	10.98
B-C	100° 56'	5.21
C-D	10° 39'	1.56
D-E	92° 22'	78.74
A-J	94° 07'	111.80



Approved  Occupied by Road 
 Director of Surveys
 2004.10.15

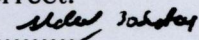
○ Denotes iron put, except otherwise stated.


SCALE 1:1000

Bearings are grid based on solar observations

Distances are in metres

PLAN of a parcel of land coloured pink in the Ward of Tobago
 Containing four thousand six hundred and sixty one point five square metres.
 Surveyed by me, with due authority on 4th April 2003 for Otman Drysdale & Others
 In accordance with Regulation 25 (1) of the Land Surveyors' Regulations 1998, I certify that this plan is correct.

Checked by... 
Entered.....


Trinidad & Tobago Land Surveyor..... 22nd September 2004.

25.6.2013

path: \\Main\03SURVEY\DOGB\Odrysdale2.DWG

