

1292


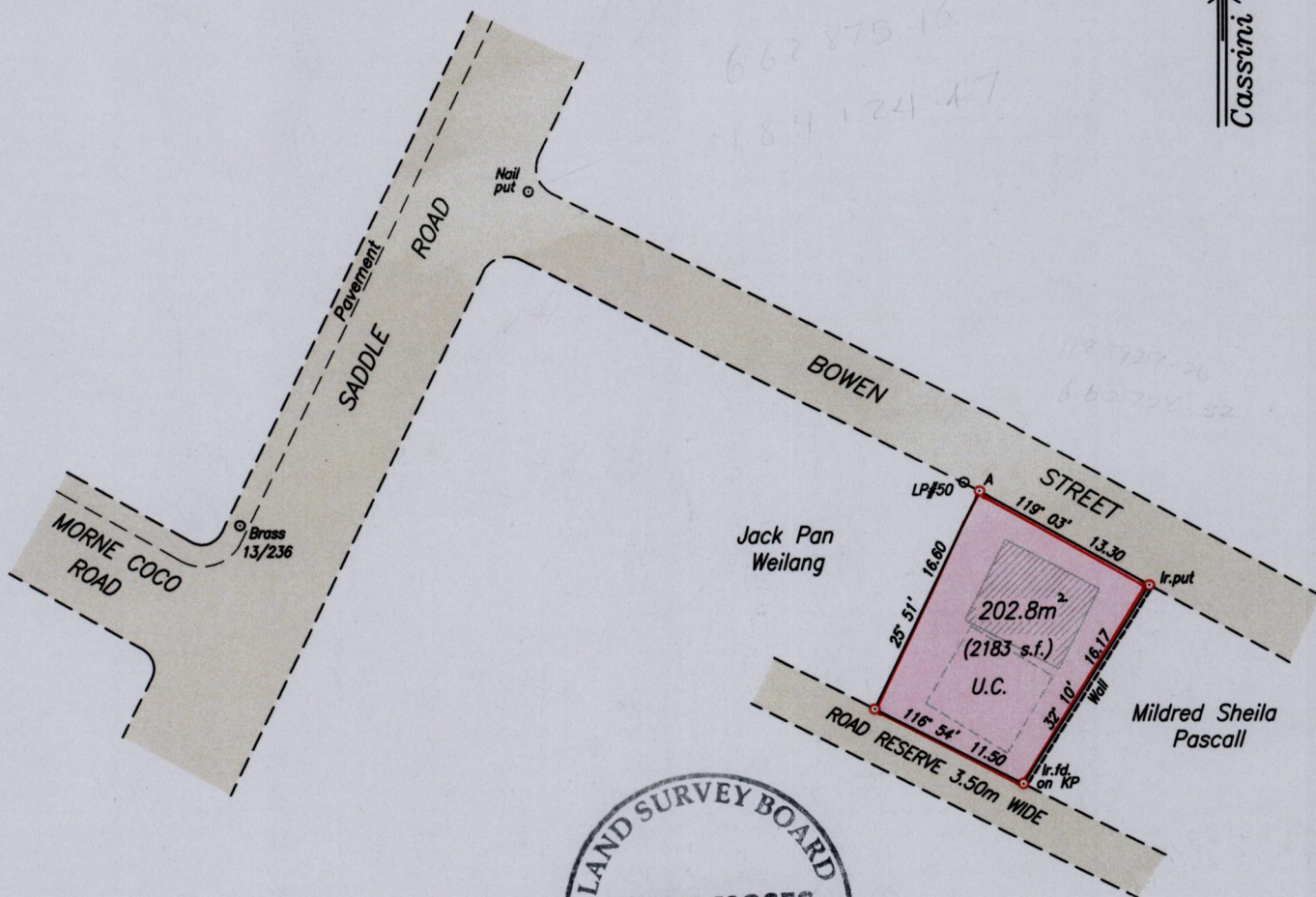
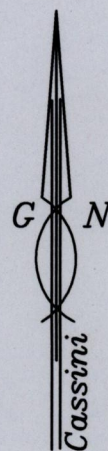
155

To be brought under the provisions of the Real Property Ordinance.

Cadastral Sheet A.15.J. 13A
Ward of Diego Martin 3/d
County of St. George

Process ID# 67023

Maraval



Station	Bearing	Distance	Station
A	303° 28'	37.39	Nail put
Nail put	208° 28'	112.04	Brass (n.t.s.)
A	299° 21'	1.22	LP#50

Approved

[Signature]
Director of Surveys 2006.2.10

SCALE 1/500
Distances are in metres

○ Denotes Ir.f.d. unless otherwise stated
Bearings are Cassini Grid based on Solar Observations
PLAN of a Parcel of land coloured pink in the Ward of Diego Martin
Containing two hundred and two point eight square metres
Surveyed by me with due authority on the 18th June 2005 for Joyce Prince & Rosemarie Prince-Paul
In accordance with Regulation 25 (1) of the Land Surveyors' Regulations 1998,
I certify that this plan is correct.

Checked by *[Signature]* 5/1/06
Entered on *[Signature]*
25-07-13

[Signature]
Trinidad & Tobago Land Surveyor... 11th August 2005