

1292

150

Process ID #66936

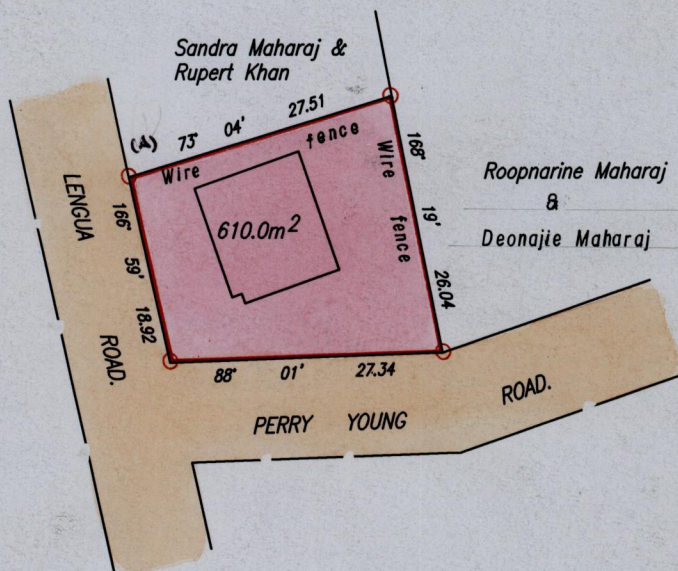
To be brought under the Provisions of the
Real Property Ordinance

Bk. 1198 fol. 16

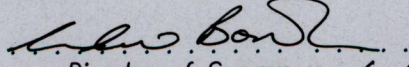
See Plan R.H. 116

Bk. 1227 fol. 167

Cadastral Sheet G.9.D. 54D
4/d
Ward of Savana Grande.
County of Victoria



(A) - 679678
1133532
W43 54

Approved 
Director of Surveys 2006.1.25

SCALE 1:750
Distances are in Metres

○ Denotes Iron found.

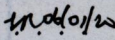
Bearings are based on Solar Observations.(Cassini Grid.)

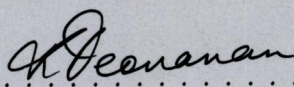
PLAN of a Parcel of land coloured pink in the Ward of Savana Grande.

Containing six hundred and ten point zero square metres.

Surveyed by me, with due authority, on 28th July, 2003 for Jananan Gooljar & Shariffa Mohammed - Gooljar

In accordance with Regulation 25(1) of the Land Surveyors' Regulations 1998, I certify that this plan is correct.

Checked by: 



Entered on O.M.S 13-06-2013 Trinidad & Tobago Land Surveyor . 11th August . 2005

PATH = EV700 C:\Drawings\J&SMGooljar.dwg.

