

1232

149

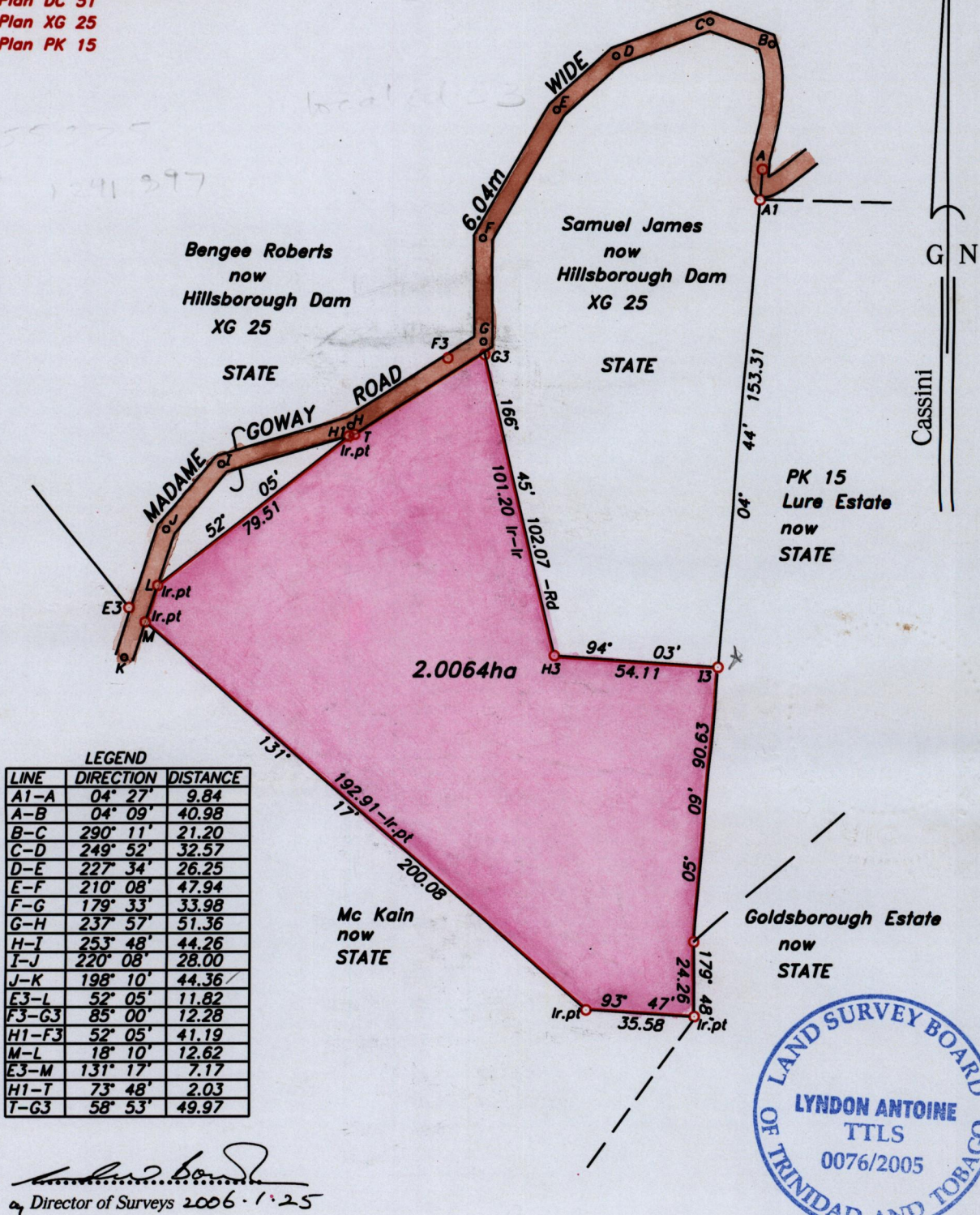
U.P.R.N.....

To be brought under the provisions of the REAL PROPERTY ORDINANCE

Cadastral Sheet I.13.P  
Ward of Tobago  
Parish of St. George

Process Ld#66934

P.W.D Survey Order No.26/1952  
P.W.D Survey Order 53/1953  
Plan DC 51  
Plan XG 25  
Plan PK 15



Approved

*[Signature]*  
Director of Surveys 2006.1.25

- Denotes iron found, except otherwise stated.
- Denotes peg put.

Bearings are grid based on solar observations

Distances are in metres

SCALE 1:2000

PLAN of a parcel of land coloured pink in the Ward of Tobago  
Containing two point zero zero six four hectares.

Surveyed by me, with due authority on 15th September 2003 for Bryan Solomon

In accordance with Regulation 25 (1) of the Land Surveyors' Regulations 1998, I certify that this plan is correct.


Checked by *[Signature]* 21.10.05

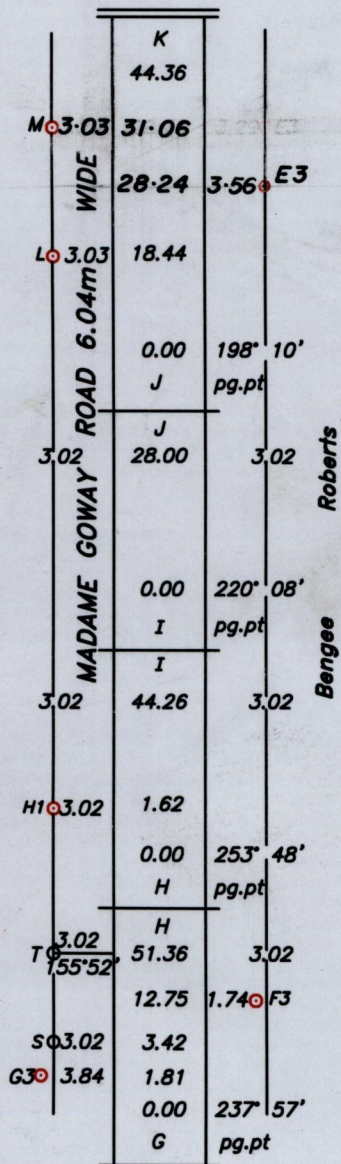
Entered .....

K. Albert  
23-10-2013

*[Signature]*  
26th April 2005  
Trinidad & Tobago Land Surveyor

path: \\Main\D\03SURVEY\S119\OSOLOMON.DWG





1292/149