

1292 1292

147

Cadastral Sheet 23C, B.17.L
2/a

Ward of Tacarigua

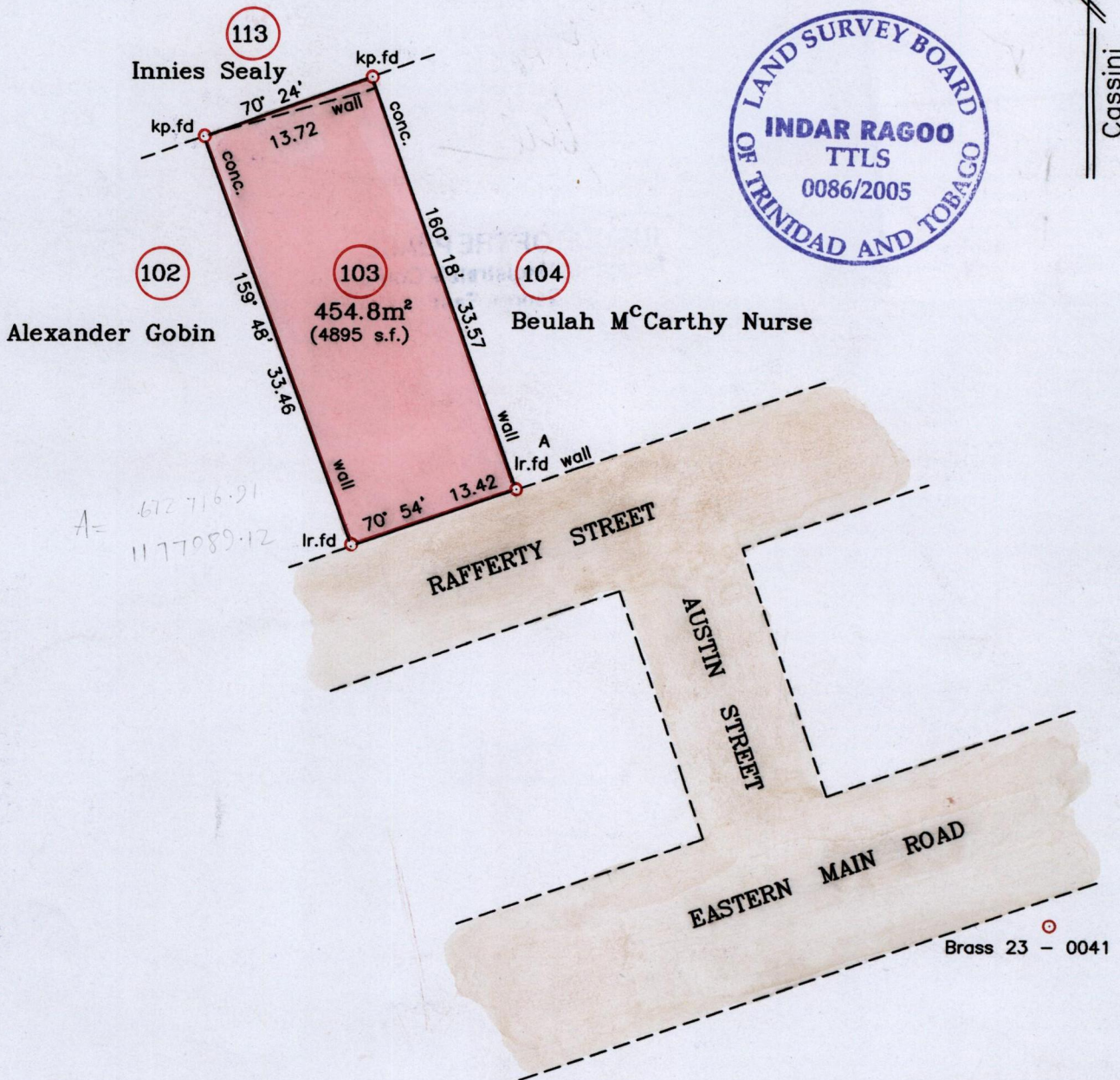

County of St. George

Process SD #66929

U.P.R.N. No.

To Be Brought Under The Provisions of the Real Property Ordinance

Vide
Bk. 945: 40
Plan A.B 43



Approved

[Signature]
 Director of Surveys 2006.1.23

Bearings are Cassini Grid based on Solar Obs.

SCALE 1:500

Distances are in Metres

Plan of a Parcel of land coloured pink in the Ward of Tacarigua
 Containing four hundred and fifty four point eight square metres
 Surveyed by me, with due authority, on 15th April 2005 for Carole Messiah
 In accordance with Regulation 25(1) of the Land Surveyors' Regulations 1998, I certify that this plan is correct.

Checked by *M.M. 9/8/05*

Indar Ragoo

Entered on *[Signature]*
13-08-13

Trinidad & Tobago Land Surveyor *15th* / April 2005

This is the Plan

Referred to and marked ' A '

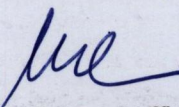
In the Declaration

of

Carole Messiah


Declared to before me

This 19th of April, 2005



Commissioner of Affidavits

JUSTICE OF THE PEACE
Tunapuna Magistrate's Court
St. George East



1292/147