

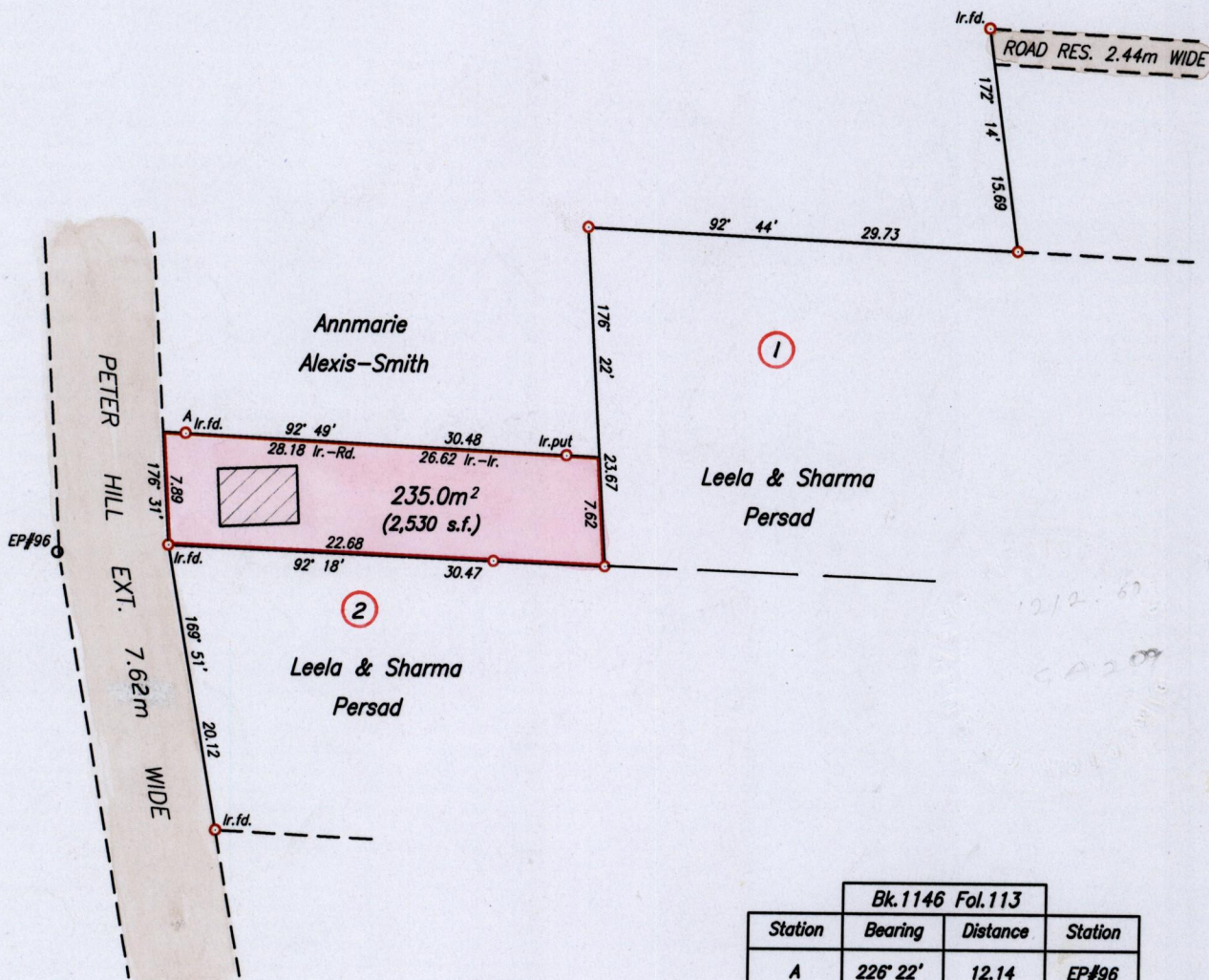
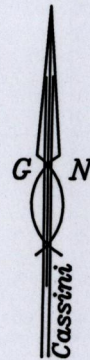
1292 139

Process ID#66896

To be brought under the provisions of the Real Property Ordinance.

Cadastral Sheet H.5.E. 56E/2/b
Ward of Guayaguayare
County of Mayaro

Mayaro



Bk.1146 Fol.113			
Station	Bearing	Distance	Station
A	226° 22'	12.14	EP#96

Approved

[Signature]
Director of Surveys 2006.1.23

o Denotes No mk.fd unless otherwise stated
Bearings are Cassini Grid based on Solar Observations

SCALE 1/500
Distances are in metres

PLAN of a Parcel of land coloured pink in the Ward of Guayaguayare
Containing two hundred and thirty five point zero square metres
Surveyed by me with due authority on October 3rd. 2004 for Leela Persad & Sharma Persad
In accordance with Regulation 25 (1) of the Land Surveyors' Regulations 1998,
I certify that this plan is correct.

Checked by *[Signature]* 20/1/06

Entered on

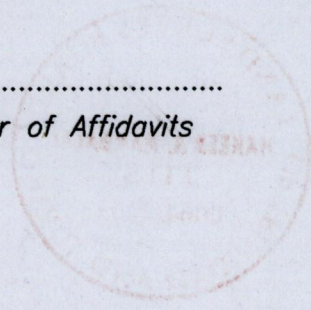
[Signature]

Trinidad & Tobago Land Surveyor. 20/07 20045

"H.N."

This is the plan referred to in the attached affidavit
of Hakeeb A. Nandalal sworn to before me thisday
of 2003

.....
Commissioner of Affidavits



1292/139