

1292

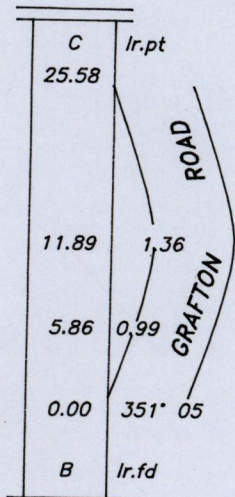
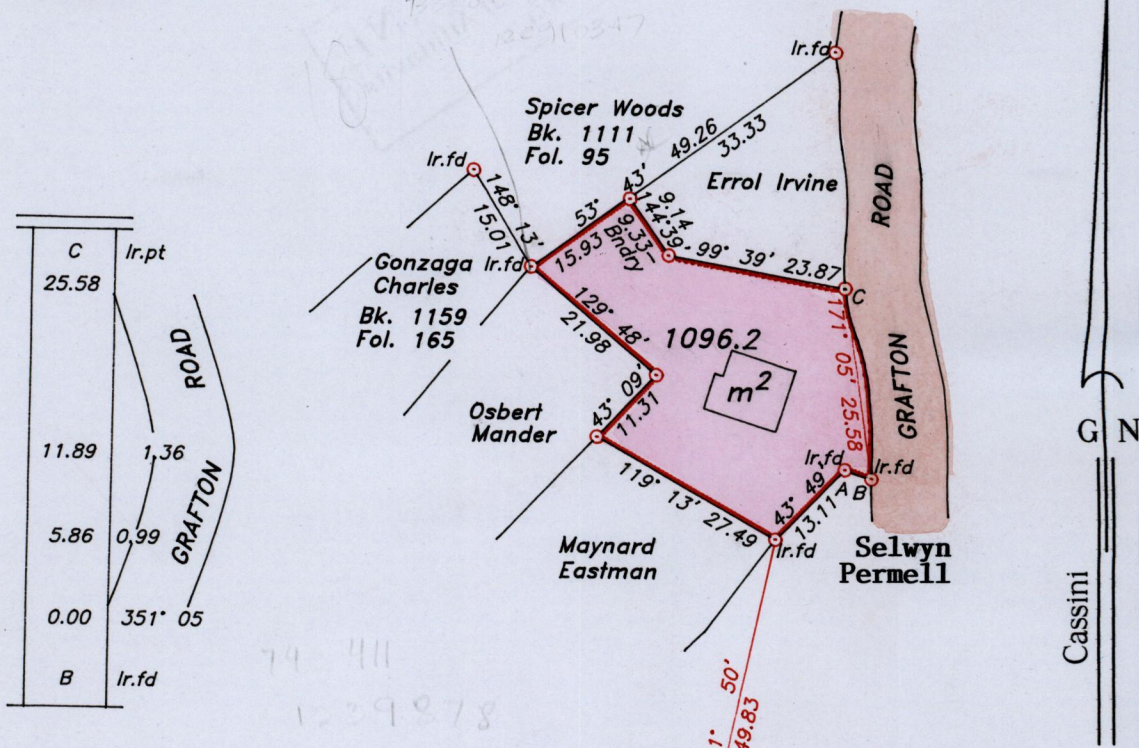
134

To be brought under the provisions of the REAL PROPERTY ORDINANCE

Cadastral Sheet I.16.D 1C 3/d/1 Ward of Tobago Parish of St. Patrick

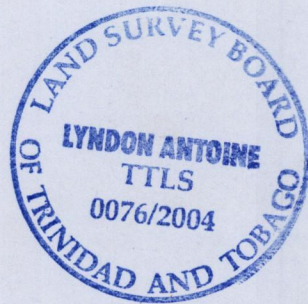
U.P.R.N.....

Process ID 66881



LEGEND

LINE	AZIMUTH	DISTANCE
A-B	108° 18'	3.71



Approved *[Signature]*
 Director of Surveys
 2005.12.07

Denotes iron put, except otherwise stated.

Bearings are grid based on solar observations

Distances are in metres

SCALE 1:1000

PLAN of a parcel of land coloured pink in the Ward of Tobago Containing one thousand and ninety six point two square metres.

Surveyed by me, with due authority on 15th April 2002 for Osbert Mander

In accordance with Regulation 25 (1) of the Land Surveyors' Regulations 1998, I certify that this plan is correct.

Checked by *[Signature]*

Entered.....

K. Albert Trinidad & Tobago Land Surveyor..... 2004.


11.6.2013

path:02SURVEY\M115\OMANDER2.DWG

[Signature]
29th September 2004

"A"

This is the Survey Plan annexed and marked "A" referred to in the Affidavit of **LYNDON ANTOINE**
SWORN to before me this 26th day of April 2002.


Commissioner of Affidavits
Tobago
NE
Commissioner Of Affidavits



1292/134