

1292/133

133

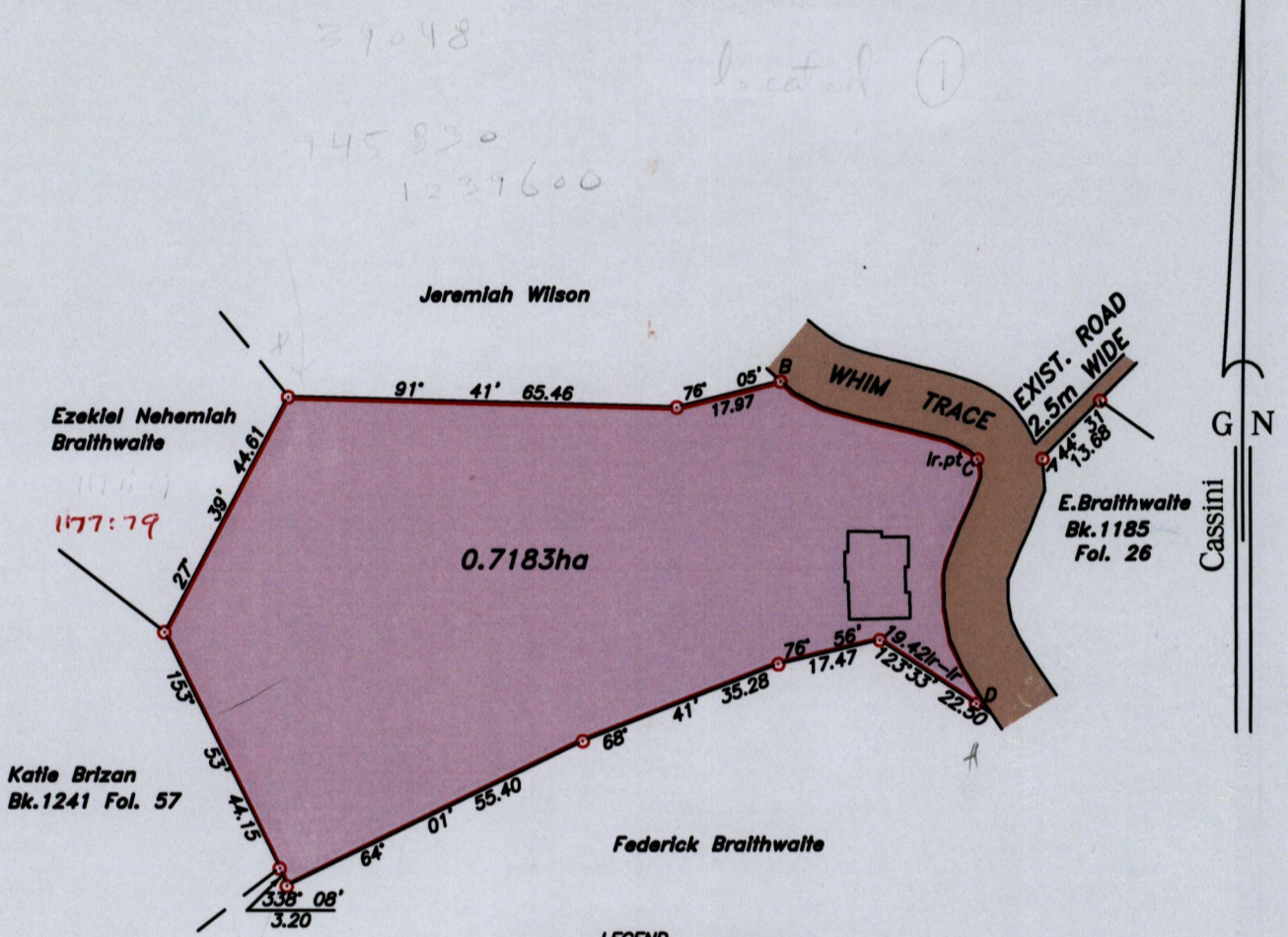
Process ID #66878

U.P.R.N.....

To be brought under the provisions of the REAL PROPERTY ORDINANCE


WHIM


Cadastral Sheet I.17.F $\frac{2G}{1/c}$
Ward of Tobago
Parish of St. David



LEGEND

LINE	DIRECTION	DISTANCE
A-C	269° 54'	10.92
C-B	291° 45'	35.57
C-D	180° 10'	41.02



Approved 
 Director of Surveys
 2005-12-07

○ Denotes iron found, except otherwise stated.

Bearings are grid based on solar observations


Distances are in metres


PLAN of a parcel of land coloured pink in the Ward of Tobago

Containing zero point seven one eight three hectares.

Surveyed by me, with due authority on 26th January 2004 for Emmanuel & Lill Bobb

In accordance with Regulation 25 (1) of the Land Surveyors' Regulations 1998, I certify that this plan is correct.

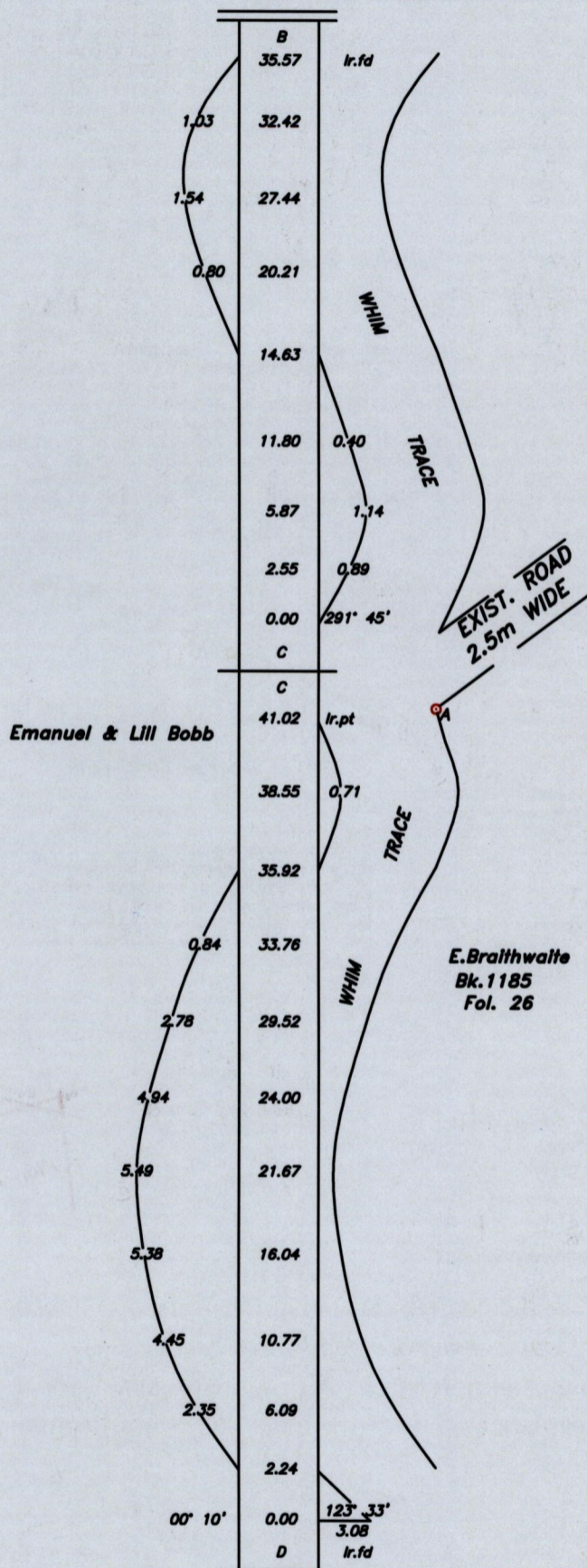
Checked by 
 Entered.....


 22 October

K. Albert Trinidad & Tobago Land Surveyor..... 2005.
 path: \\Main\0\04SURVEY\B127\EB0BB.DWG

17-6-2013

Previous BK. 1345
 fol. 123
 Prev. Sur. Bk 1345:123
 SCALE 1:1250



1292/133