

Process ID # 43093

To be brought under the provisions of the REAL PROPERTY ORDINANCE

U.P.R.N.....

1292

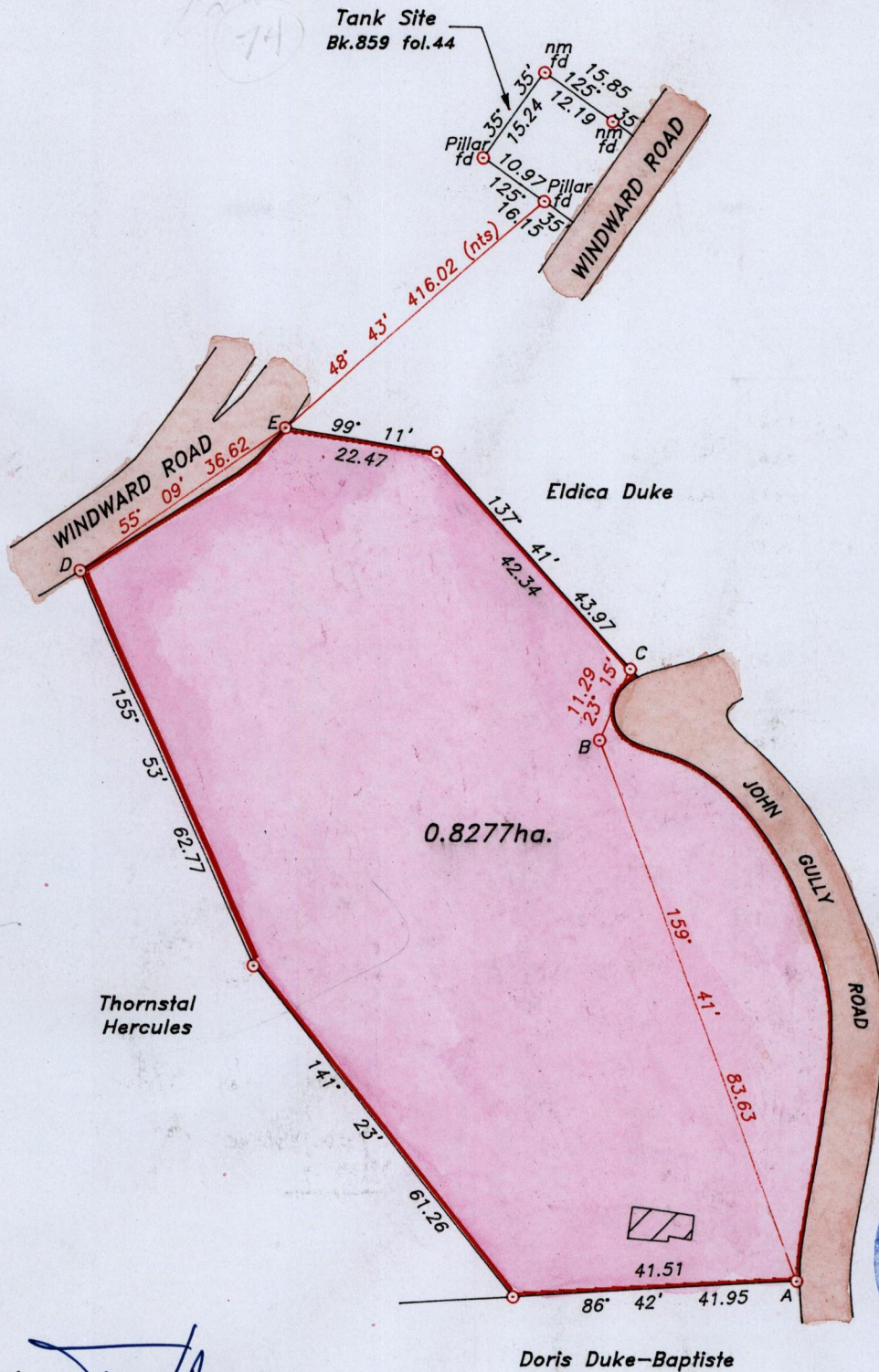
131

Cadastral Sheet I.15.B. 3H/1/d

Ward of Tobago

Parish of St. Paul

R



Approved

Director of Surveys

Denotes iron put, except otherwise stated.

Bearings are grid based on solar observations

Distances are in metres

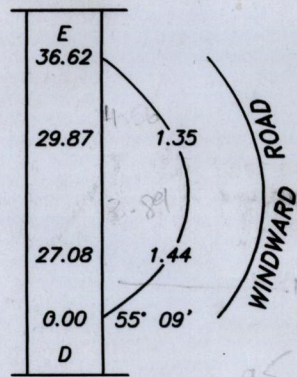
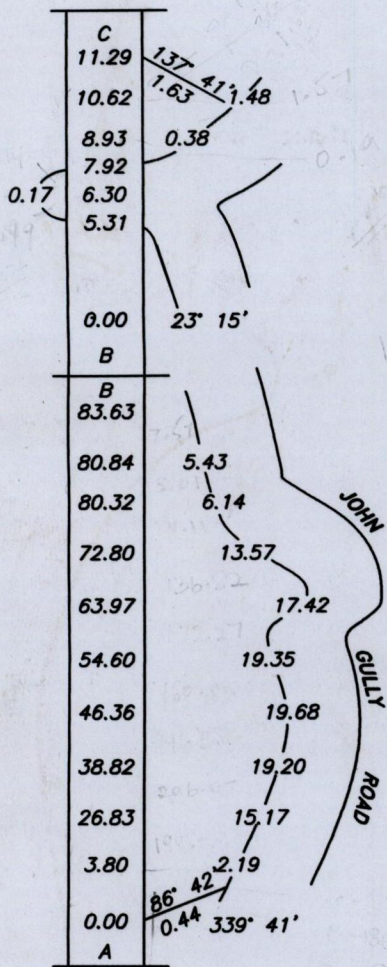
SCALE 1:1000

PLAN of a parcel of land coloured pink in the Ward of Tobago
 Containing zero point eight two seven seven hectares
 Surveyed by me, with due authority on 23rd March 1999 for Frederick McMillan
 In accordance with Regulation 25 (1) of the Land Surveyors' Regulations 1998, I certify that this plan is correct.

Checked by 12.10.11.05

Entered CMS 02-07-2012

Trinidad & Tobago, Land Surveyor..... 11th October..... 2004.



1292/131