


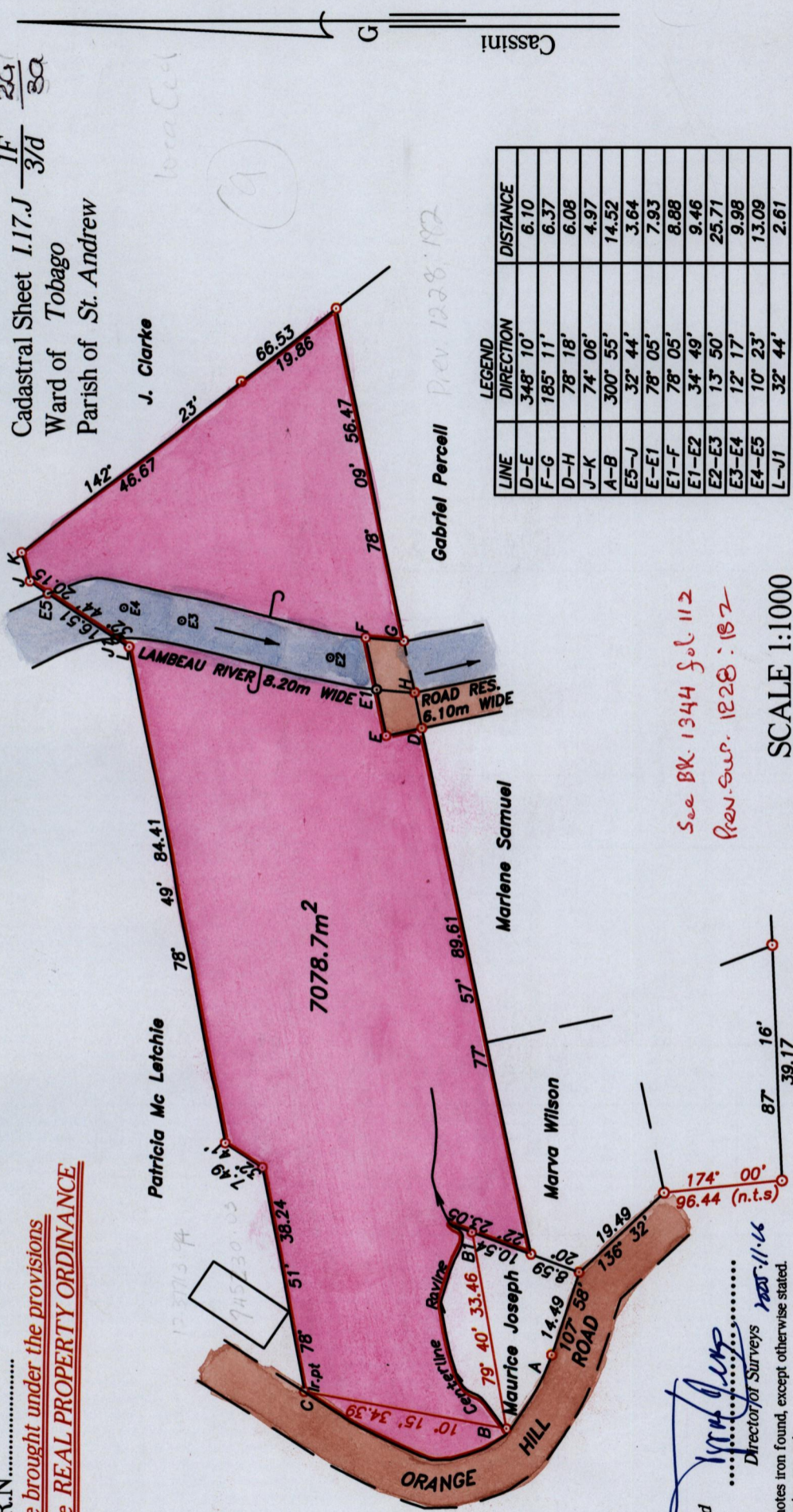
Cadastral Sheet I.17.J
 Ward of Tobago
 Parish of St. Andrew

IF 26/3/d
 SA

Process ID#466860

To be brought under the provisions of the REAL PROPERTY ORDINANCE

U.P.R.N.....



See BK 1344 fol 112
 Rev. Sur. 1228:152

SCALE 1:1000

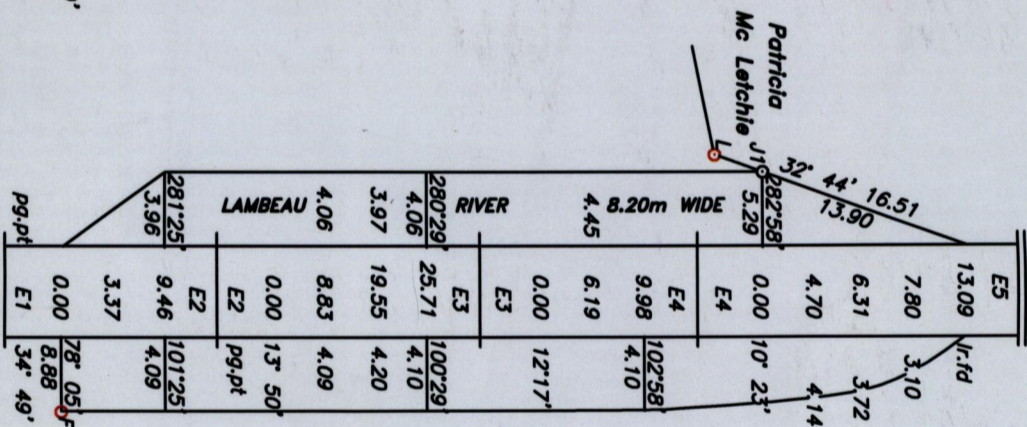
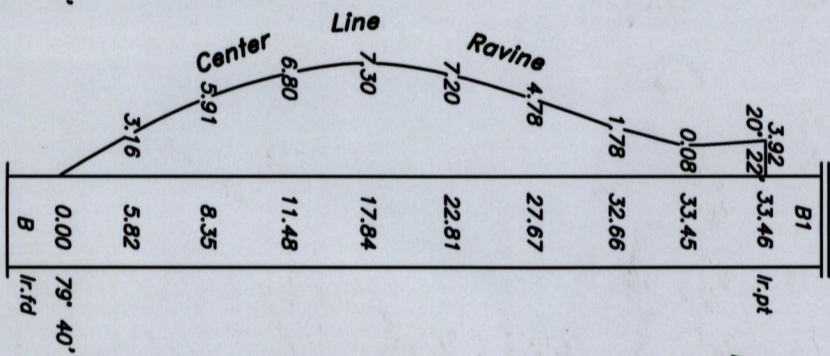
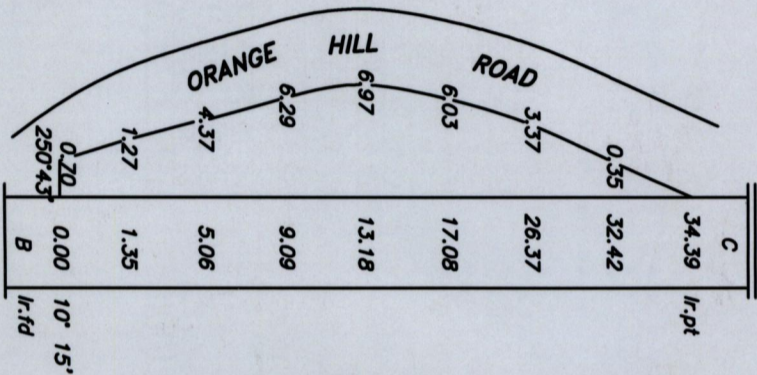

Distances are in metres

Approved *[Signature]*
 Director of Surveys 11.11.11

Wellington Cowie
 Vide Bk. 1095 Fol. 17

PLAN of a parcel of land coloured pink in the Ward of Tobago containing seven thousand and seventy eight point seven square metres. Surveyed by me, with due authority on 11th December 2003 for Michael A. Samuel In accordance with Regulation 25 (1) of the Land Surveyors' Regulations 1998, I certify that this plan is correct.

Checked by *[Signature]*
 Entered *[Signature]*
 K. A. J. Trinidad & Tobago Land Surveyor
 path: \\Main\0\3\SURVEY\5122\MSAMUELDWG
 29-6-2013



1292/2621