

1292

120


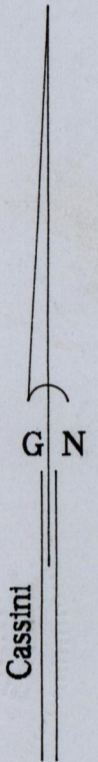
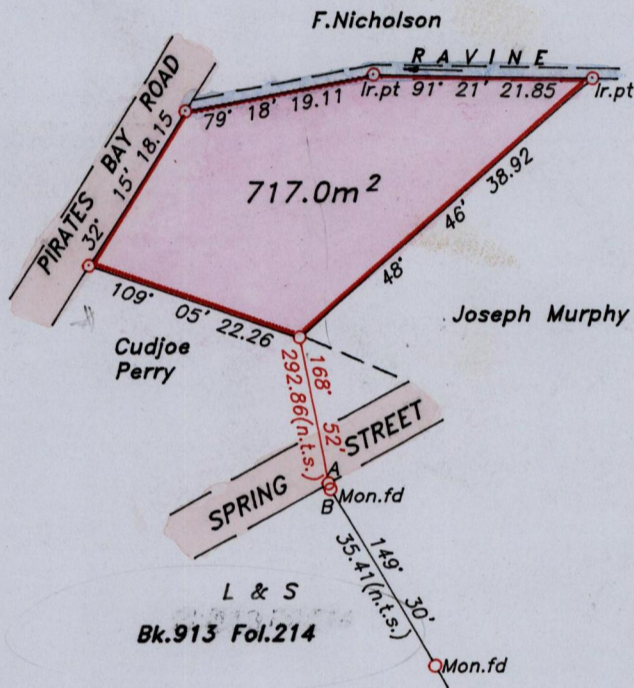
Process LD#66848

U.P.R.N.....

To be brought under the provisions of the REAL PROPERTY ORDINANCE

Cadastral Sheet I.10.B & C ³⁸/₅₂ 4d
Ward of Tobago
Parish of St. John

Vide Bk.1149 Fol.96



SCALE 1:750

Approved Lyndon Antoine
Director of Surveys
2005-10-15

○ Denotes iron found, except otherwise stated.

Bearings are grid based on solar observations

Distances are in metres

PLAN of a parcel of land coloured pink in the Ward of Tobago
Containing seven hundred and seventeen point zero square metres.
Surveyed by me, with due authority on 11th August 2003 for Restoria Taylor.
In accordance with Regulation 25 (1) of the Land Surveyors' Regulations 1998, I certify that this plan is correct.

Checked by 2005-10-6
Entered.....

Lyndon Antoine
11th November 2003.

K. All... Trinidad & Tobago Land Surveyor..... 2003.

26-9-2013

path: \\Main\03survey\0073\MBENJAMIN.DWG