

To be brought under the provisions of the Real Property Ordinance

U.P.R.N. No.

Process ID# 66809

Salick Maharaj
Vide Bk : 1273 / 37

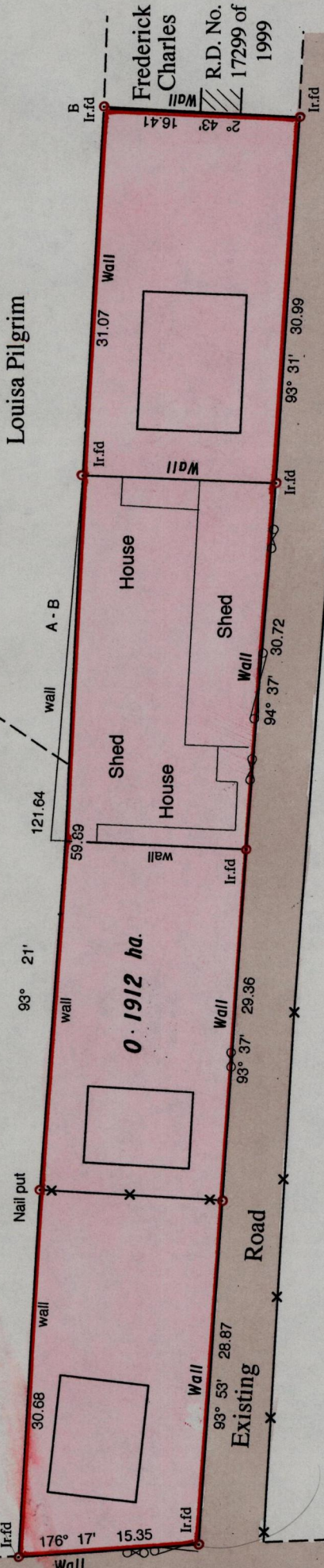
3

Verena Dennis & Lambert Thomas

Samaan Drive 8.05m Wide

Louisa Pilgrim

Frederick Charles
R.D. No. 17299 of 1999



Approved
Director of Surveys
2005.7.15

Bearings are Cassini Grid based on Solar Obs.

PLAN of a Parcel of land coloured pink in the Ward of Tacarigua

Containing zero point one nine one two hectares

Surveyed by me, with due authority, on 21st August 2004 for Marvarine Williams

In accordance with Regulation 25(1) of the Land Surveyors' Regulations 1998, I certify that this plan is correct.

Checked by
20/6/05

Entered on
Cassini



1st February 2005

Trinidad & Tobago Land Surveyor

Cadastral Sheet 24B, B. 24. F
4/b
Ward of Tacarigua
County of St. George

G.N.

Cassini



Line	Brg.	Dist.
A-C	6° 54'	11.11

EX 1163 Feb 91

A - E, 683662
N. 1173115.62

SCALE 1:500

Distances are in metres

- Denotes Iron Put unless otherwise stated
- ✕ Denotes chain link wire fence

1292

104