

Process ID#66805

To be brought under the provisions of the REAL PROPERTY ORDINANCE

U.P.R.N No.....

Cadastral Sheet 1.10.L
Ward of Tobago
Parish of St. John

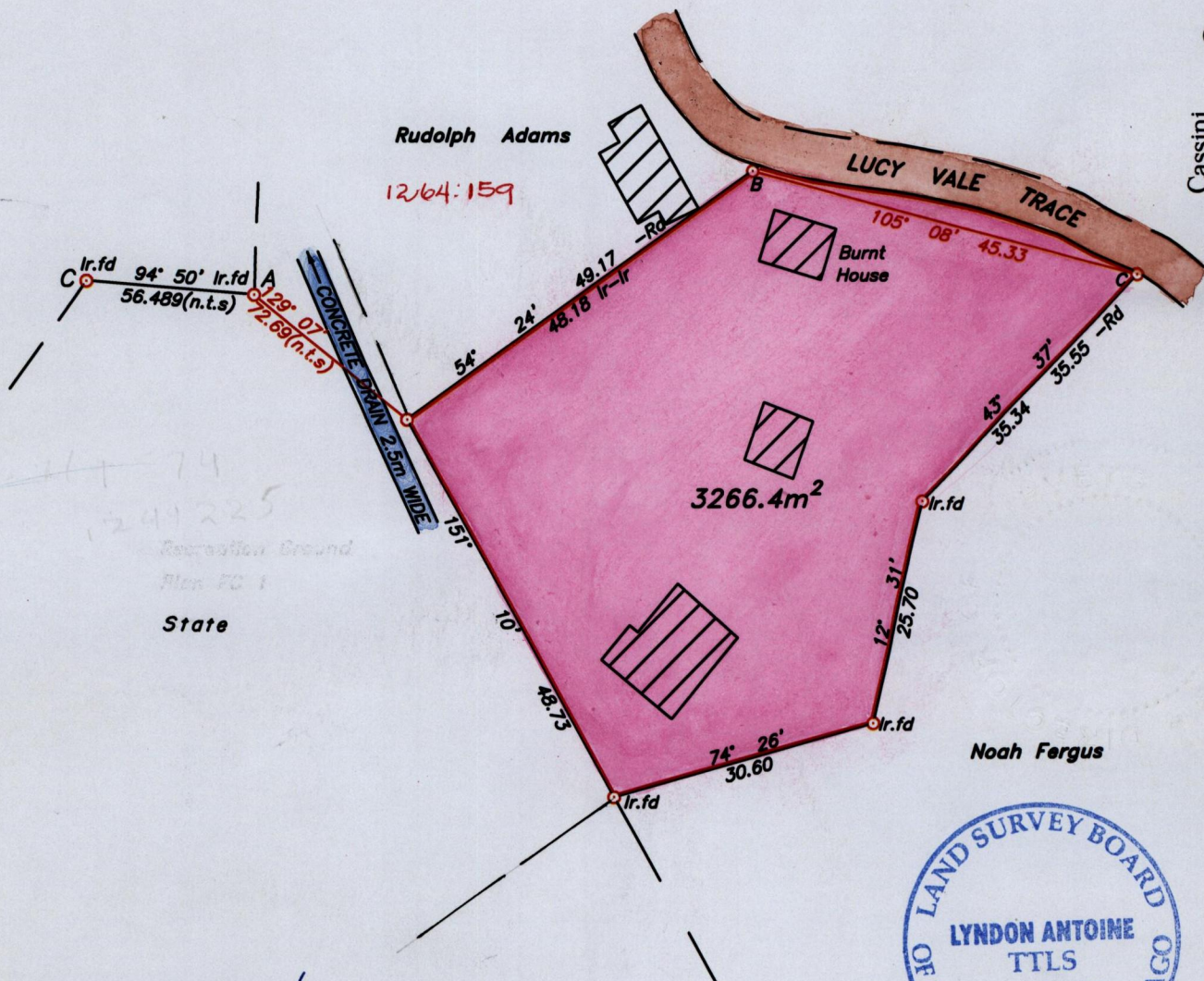

3E
5B

to verify acreage

Vide Plan FA 75

LUCYVALE

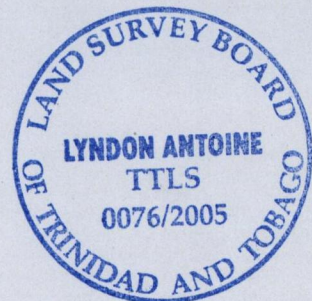
located



Approved

[Signature]
Director of Surveys
2005-7-25

○ Denotes iron put, except otherwise stated.



SCALE 1:750

Bearings are grid based on solar observations

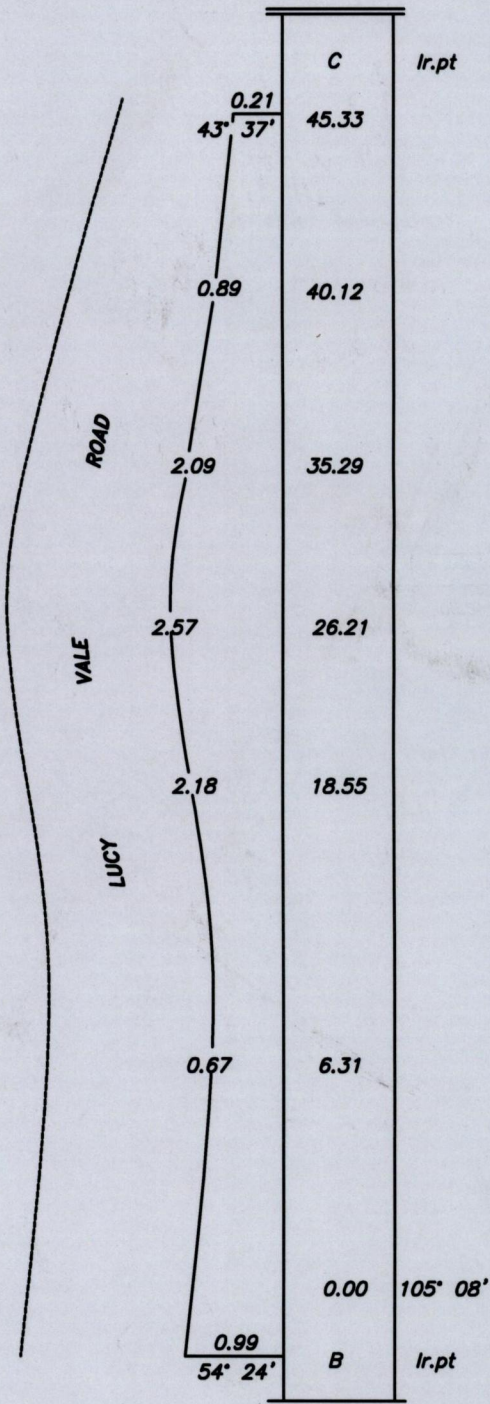
Distances are in metres

PLAN of a parcel of land coloured pink in the Ward of Tobago
Containing two thousand two hundred and eighty three point nine square metres.
Surveyed by me, with due authority on 13th March 2002 for Rudolph Adams
In accordance with Regulation 25 (1) of the Land Surveyors' Regulations 1998, I certify that this plan is correct.

Checked by *[Signature]* 2005-6-17
Entered

[Signature] 14th June 2005
Trinidad & Tobago Land Surveyor.....
PATH \\Main\02SURVEY\A095\radams.dwg

20-6-2013



1292/103