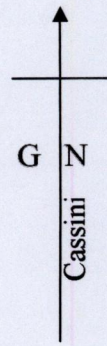


R.P.O Vol. 103 Fol 595

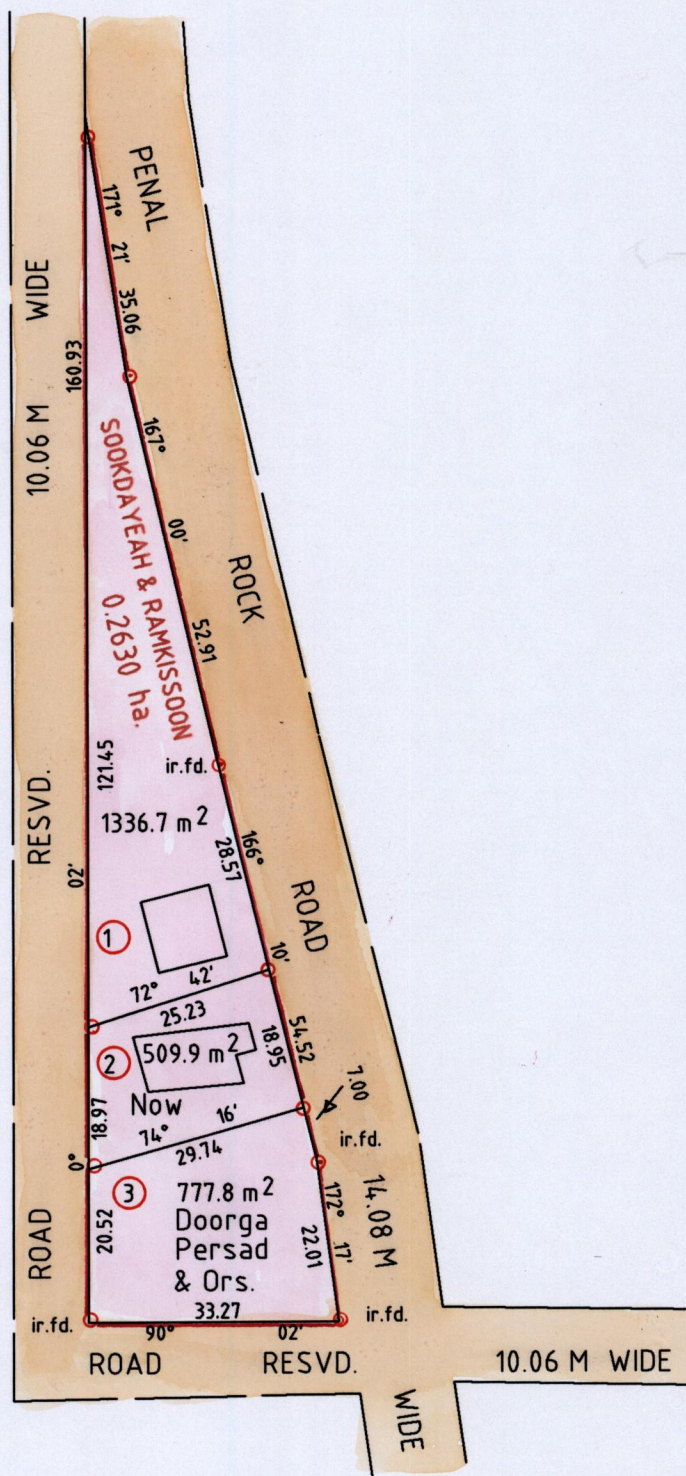
C.T Vol. 2002 Fol. 477

BK. 1002 Fol. 11

Ward of Siparia  
County of St. Patrick  
Cadastral Sheet G 13 N 73C  
1/a




La Costena  
Development  
Block A



- Bearings are Cassini Grid based on Solar obs.
- Denotes iron put except otherwise stated

Approved *[Signature]*  
Director of Surveys 2004-3-3

Note: To obtain compass bearings add/subtract minutes Scale 1: 1000 Distances are in metres



PLAN of 3 Parcels of land coloured pink in the Ward of Siparia  
Containing together two thousand six hundred and twenty four point four square metres  
Surveyed by me, with due authority, in March 2003

In accordance with Regulation 25 (1) of the Land Surveyors' Regulations 1998, I  
certify that this plan is correct.

Checked by *M.M. A/2/04*

*[Signature]*

Entered ..... Trinidad and Tobago Land Surveyor ..... 13.02.2003