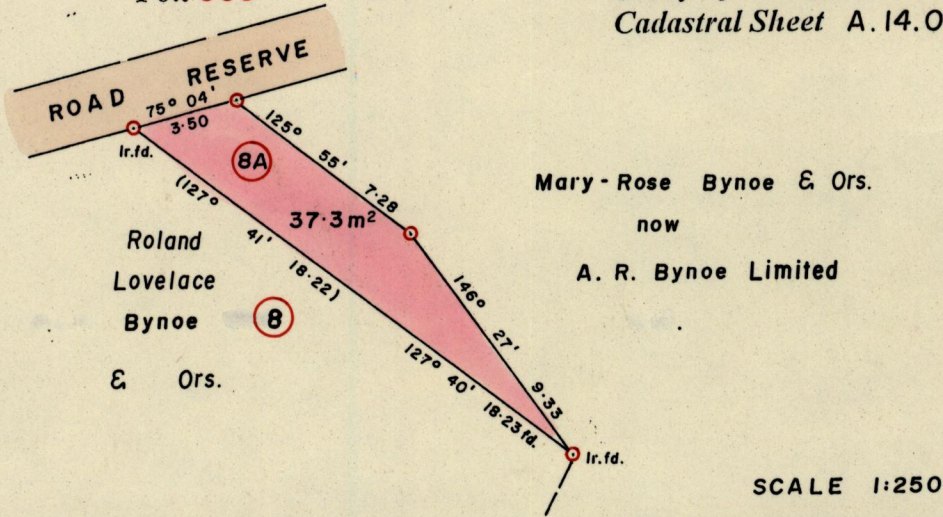


C.T. ~~R.P.O.~~ Vol. 1740
C.T. Vol. 3893

Fol. 211
Fol. 503

Ward of Diego Martin
County of St. George
Cadastral Sheet A.14.0 & P.

12F
2/b

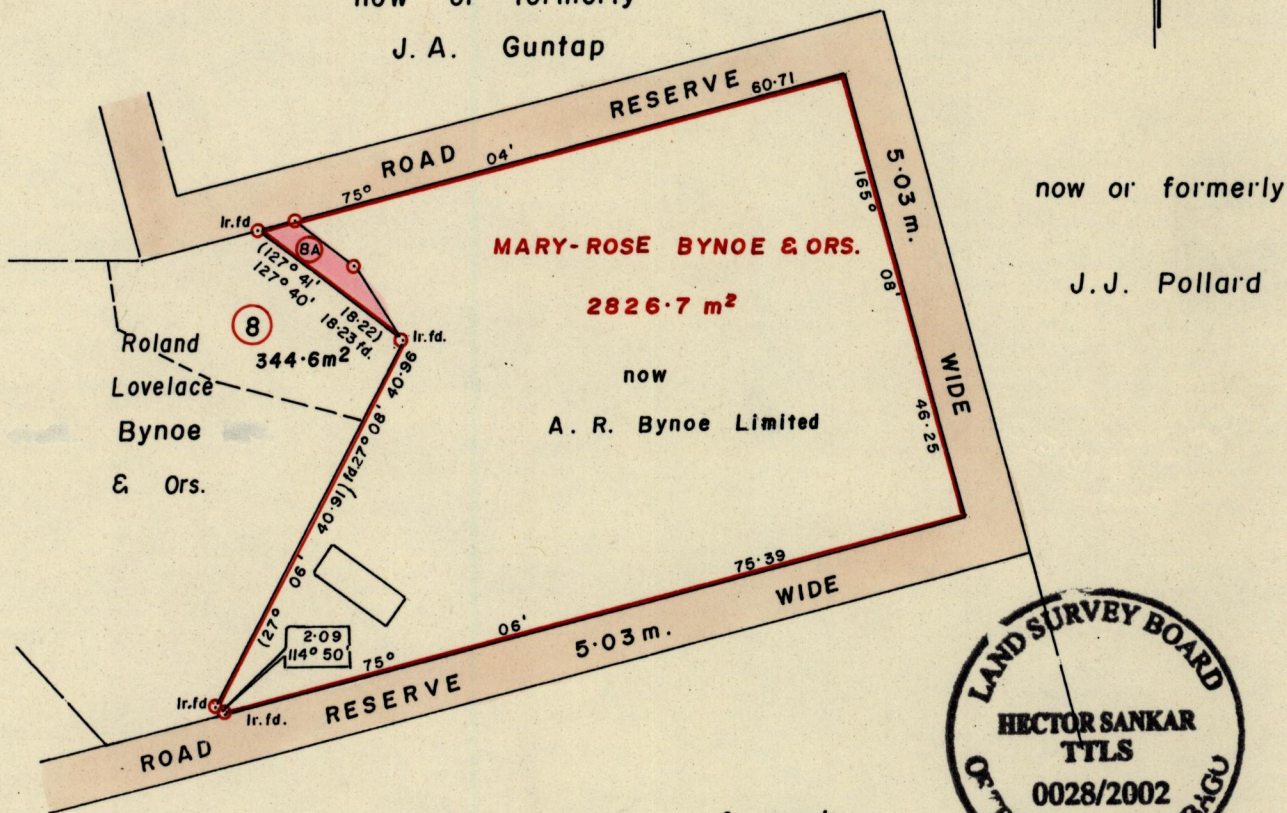


G. N.

CASSINI

SCALE 1:250

now or formerly
J. A. Guntap




now or formerly

J. J. Pollard

now or formerly

J. Cumberbatch



See Bk.1238:15

Approved

[Signature]
 Director of Surveys
 2004-13

Lot (8A) to be amalgamated with Lot (8)

○ Denotes Iron put unless otherwise stated

Bearings are Cassini Grid based on Solar Obs.

SCALE 1:750

minutes

Distances are in METRES

Note: To Obtain compass bearings add/subtract

PLAN of a Parcel of land coloured PINK in the Ward of Diego Martin
 Containing thirty seven point three square metres
 Surveyed by me, with due authority, in March 2000
 In accordance with Reg. 25 (1) of the Land Surveyors' Regulations 1998,
 I certify that this plan is correct.

Checked by *[Signature]* 16/1/04

[Signature]

Entered Trinidad and Tobago Land Surveyor 10th August 2001