

R.P.O. Vol 729
C.T. Vol 3195
U.P.R.N No.


Fol. 171
Fol. 353B

1289

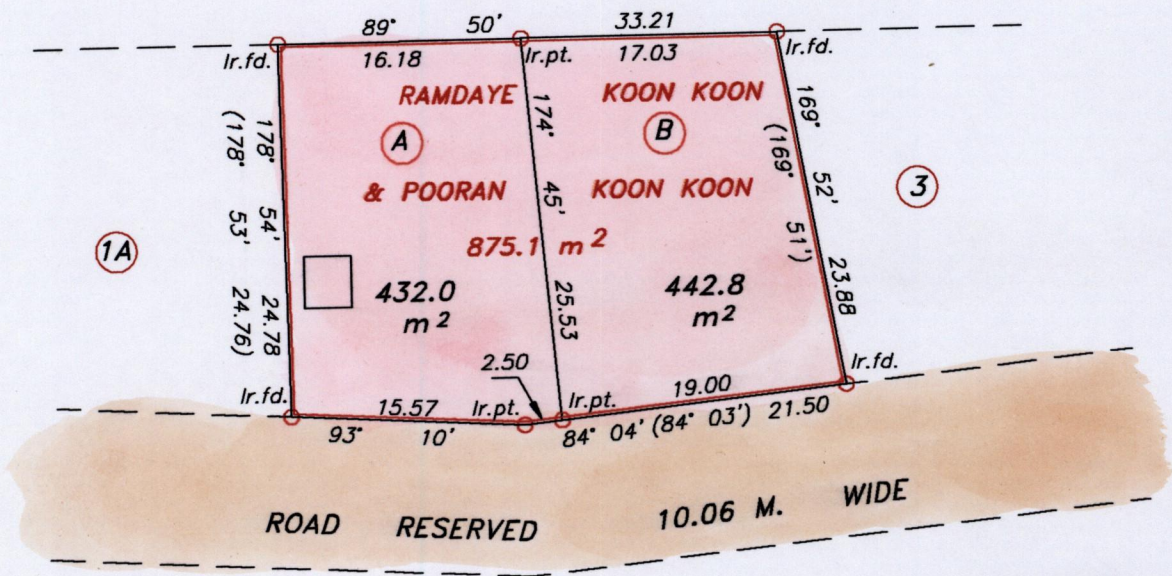
Ward of Arima
County of St. George
Cadastral Sheet B.24.H.


34

24.C.
3/b



STATE



Approved 
Director of Surveys
2002.2.13

See Bk. 1163 Fol. 43
Bk. 663 Fol. 252

○ Denotes Iron put except stated otherwise.

SCALE 1/500

Distances are in metres

Bearings are Cassini Grid based on Solar Observations


Plan of 2 Parcels of land coloured pink in the Ward of Arima


Containing together eight hundred and seventy four point eight square metres

Surveyed by me, with due authority, in April 2002

In accordance with Regulation 25 (1) of the Land Surveyors' Regulations 1998,

I certify that this plan is correct.

Checked by  3m 15/10/04.



Entered by

Trinidad & Tobago Land Surveyor. 21st November 2003