
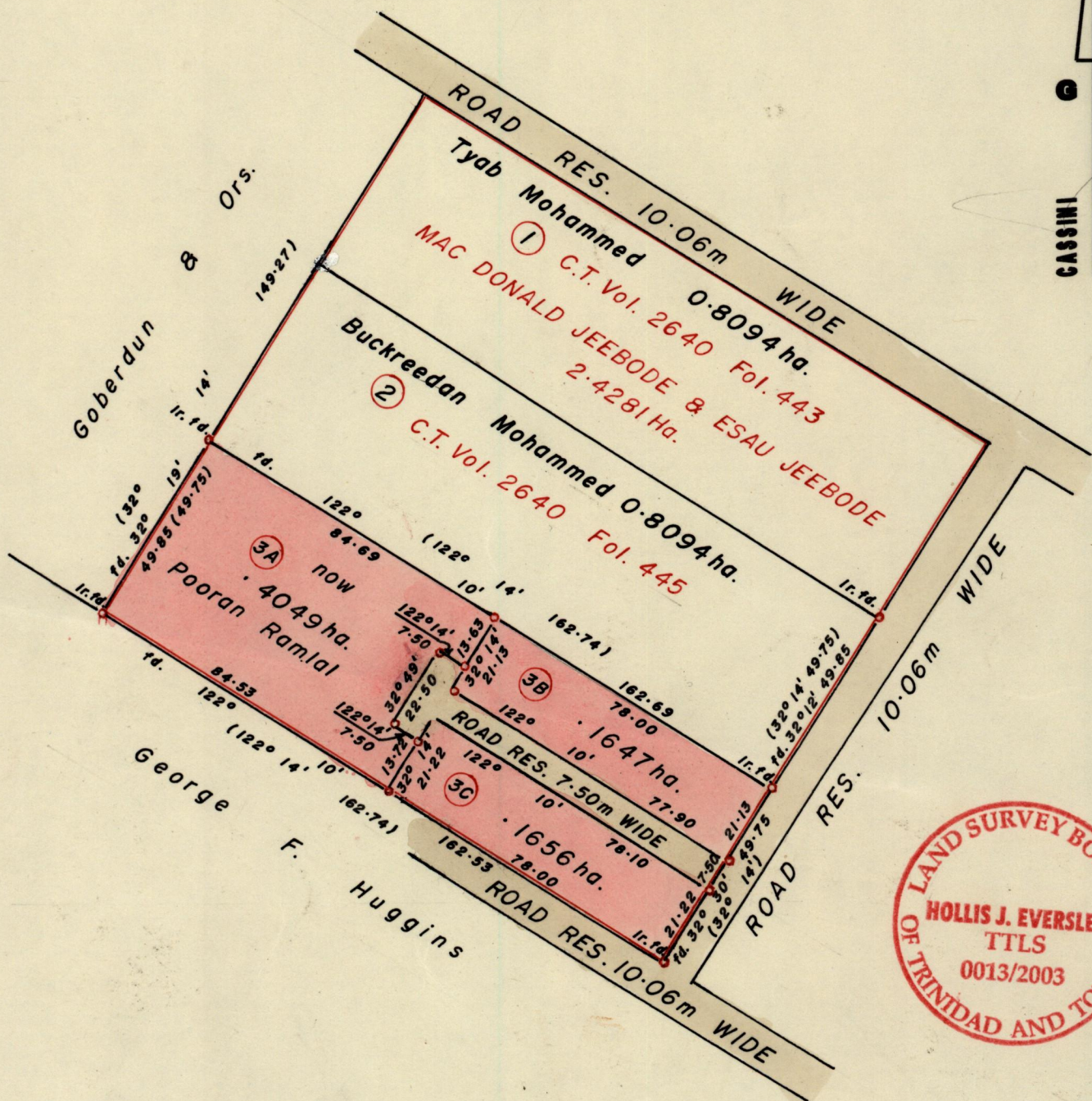



R.P.O. Vol. 109 Fol. 33
C.T. Vol. 1345 Fol. 479

Ward of Siparia.
County of St. Patrick.
Cadastral Sheet G.12.H. 63E
3/b



Approved *[Signature]*
Director of Surveys.
2002.8.20

o Denotes Iron Put except otherwise stated.

Scale :1:1500
Distances are in Metres

PLAN of 3 Parcels of Land coloured PINK in the Ward of Siparia.
Containing together zero point seven three five two hectare.
Surveyed by me with due authority, in March 2002.
In accordance with Regulation 25(1) of the Land Surveyors' Regulations 1998,
I certify that this plan is correct.

Checked *[Signature]*

[Signature]

Entered Trinidad and Tobago Land Surveyor 2002.