

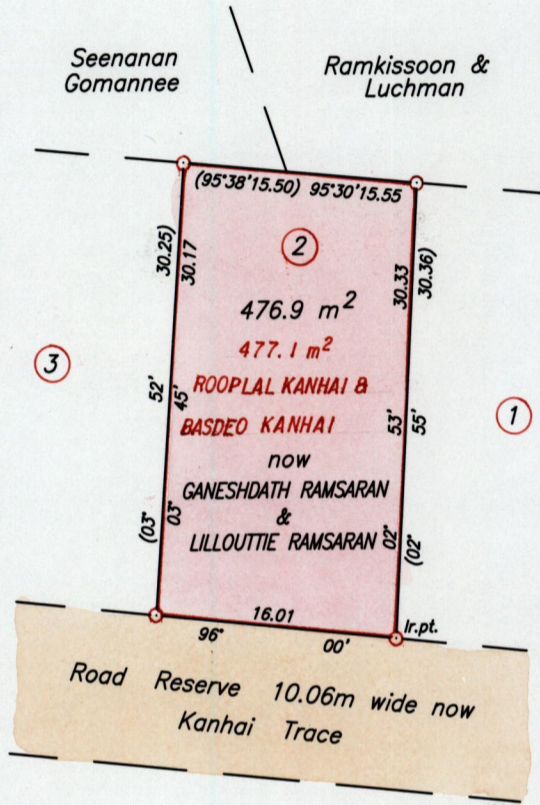

1289

284

R.P.O. Vol. 457
C.T. Vol. 3868

Fol. 165
Fol. 467

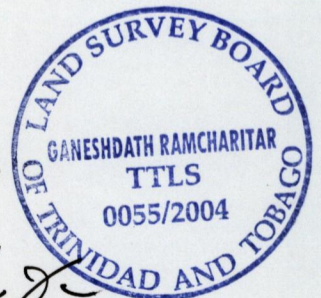
Cadastral Sheet B.23.A. ^{24A}/_{3/b}
Ward of Tacarigua
County of St. George
Vide: Bk. 1227 Fol. 64



Approved... *[Signature]*...
Director of Surveys
2004 & 04

SCALE 1/500
Distances are in metres

⊙ Denotes Iron found except otherwise stated
Bearings are Cassini Grid based on Solar Observations
Plan of a Parcel of land coloured pink in the Ward of Tacarigua
Containing four hundred and seventy six point nine square metres
Surveyed by me, with due authority, on May 5th. 2004
In accordance with Regulation 25 (1) of the Land Surveyors' Regulations 1998,
I certify that this plan is correct.



Checked by *[Signature]*...
Entered on Trinidad & Tobago Land Surveyor. 21/5 2004