


R.P.O. Vol. 2 Fol. 226

C. T. Vol. 2386 Fol. 11

Ward of Manzanilla

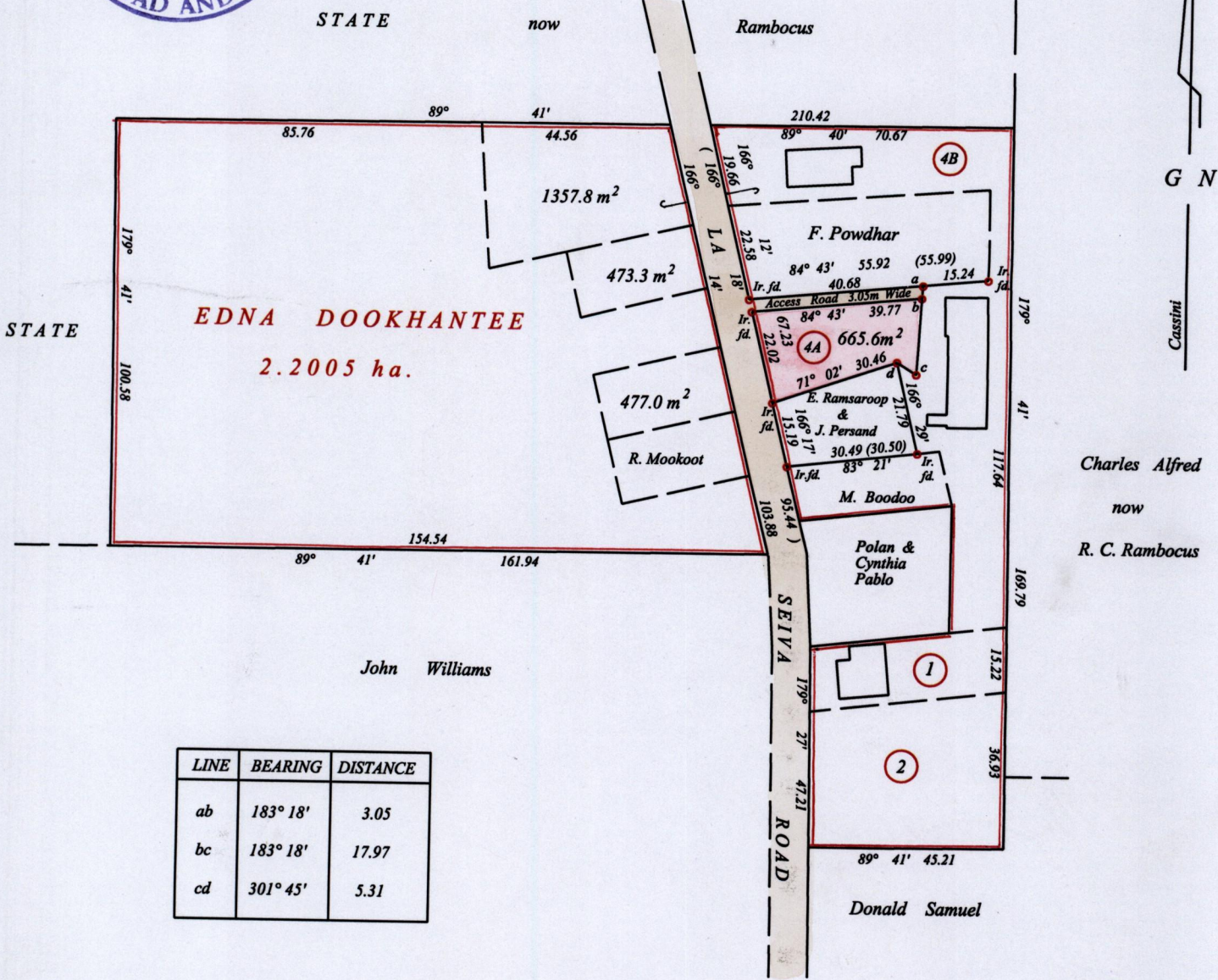
County of St. Andrew

Cadastral Sheet C.22.K., 25F
2/b




Vide Bk. 1227 / 69

980 / 144



Charles Alfred
now
R. C. Rambocus

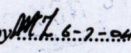
Name	C.T. Vol.	Fol.
F. Powdhar	2561	93
R. Mookoot	2561	85
M. Boodoo	2563	467
E. Ramsaroop & J. Persand	3709	113


Approved 
Director of Surveys
2004.7.8

Bearings are Cassini Grid based on Solar Observations


PLAN of a Parcel of land coloured pink in the Ward of Manzanilla
Containing six hundred and sixty five point six square metres
Surveyed by me, with due authority, in October 2003

In accordance with Regulation 25(1) of the Land Surveyors' Regulations 1998 I certify that this plan is correct.

Checked by 



Entered.....

Trinidad and Tobago Land Surveyor  November 13, 2003.

SCALE 1 / 1500

• denotes Ir. pt. unless otherwise stated
Distances are in metres