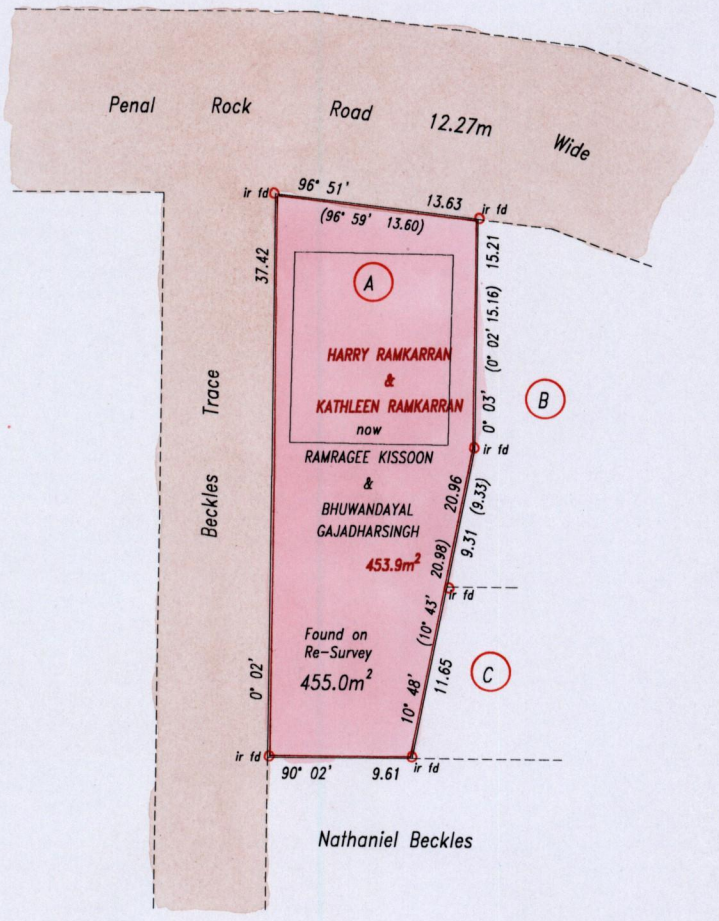




1289

259

R.P.O. Vol. 83 Fol. 293
C.T. Vol. 4386 Fol. 469
U.P.R.N. No.:

Ward of Siparia
County of St. Patrick
Cadastral Sheet G.13.J. 63F
3/a



Approved 
Director of Surveys
10.7.2004

Reference: Bk.1256 Fol.203

SCALE 1: 500

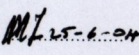
Distances are in metres


○ Denotes iron put except otherwise stated

Bearings are Cassini Grid based on Solar Observations

PLAN of a parcel of land coloured pink in the Ward of Siparia
Containing four hundred and fifty five point zero square metres
Surveyed by me, with due authority, in March 2004

In accordance with Regulation 25(1) of the Land Surveyors' Regulations 1998, I certify that this plan is correct.

Checked by 
Entered


Trinidad & Tobago Land Surveyor 9/3/2004

