

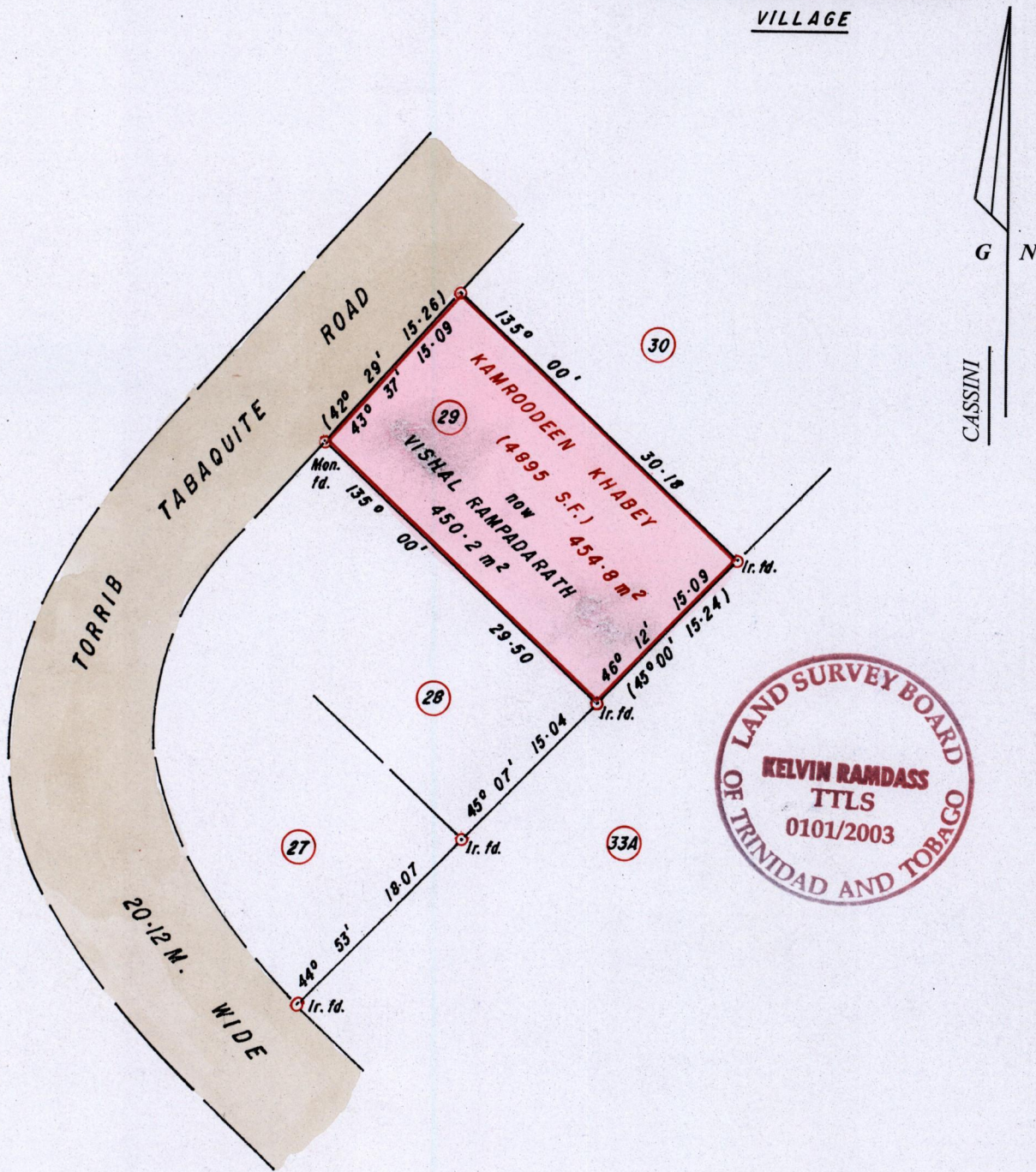
R.P.O. Vol. 705
C.T. Vol.

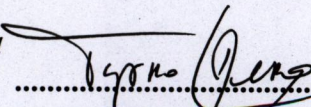
Fol. 79
Fol.

Ward of Charuma
County of Nariva
Cadastral Sheet D.25.E., 54C
2/a, 2/c

BROTHERS ROAD ALLOTMENTS

VILLAGE





Approved 
 Director of Surveys
 2004-6-22

○ Denotes Iron put unless otherwise stated
 Bearings are Cassini Grid based on Solar Obs.
 SCALE 1/500
 Distances are in METRES

Note: To Obtain compass bearings add/subtract minutes

PLAN of a Parcel of land coloured PINK in the Ward of Charuma
 Containing four hundred and fifty point two square metres
 Surveyed by me, with due authority, in October 2003
 In accordance with Regulation 25 (1) of the Land Surveyors' Regulations 1998,
 I certify that this plan is correct.

Checked by  16-6-04



Entered

Trinidad and Tobago Land Surveyor..... 11/11/2003