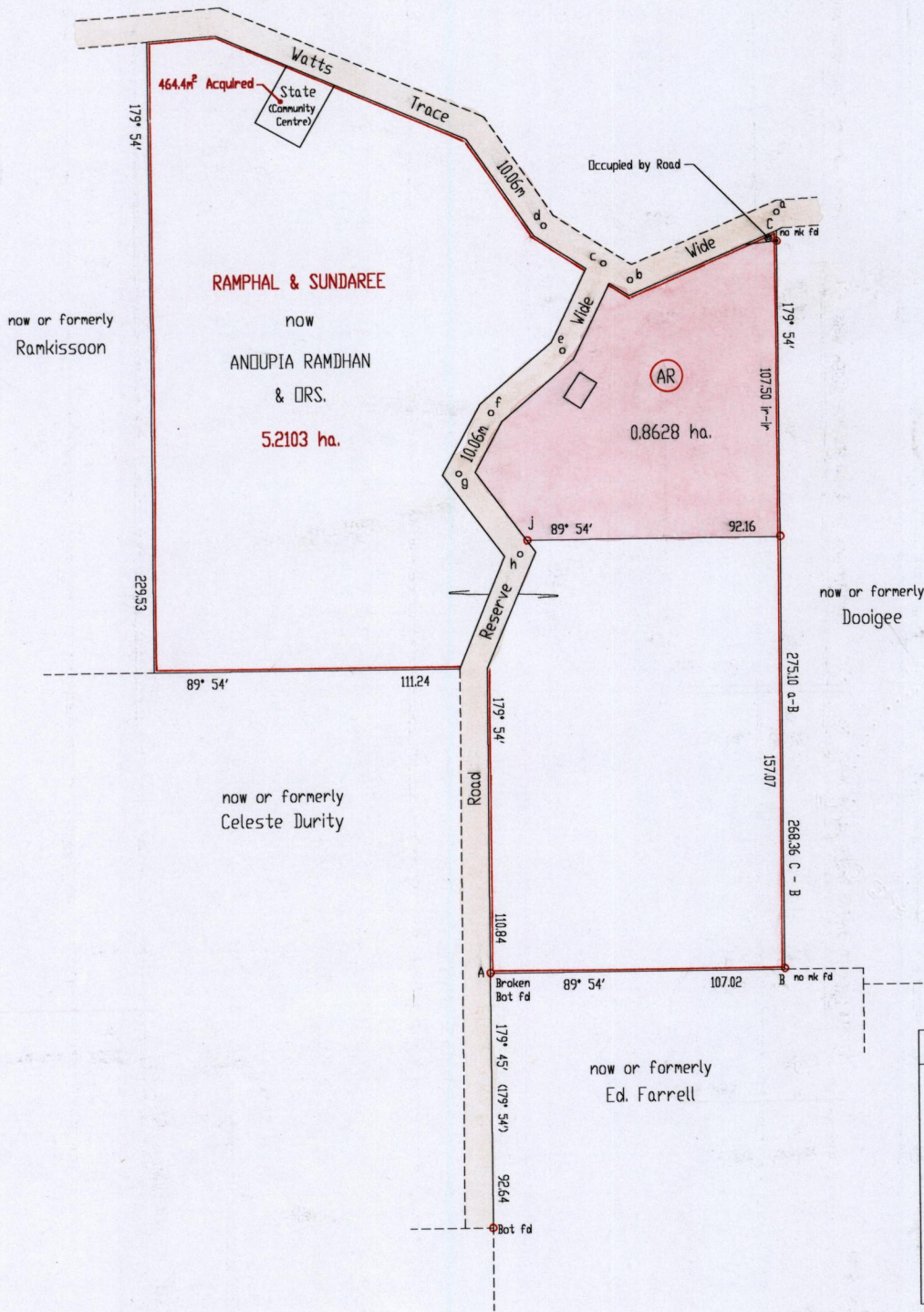


U.P.R.N. No.:



Legend	
a - b	245° 54' 58.64
b - c	302° 44' 11.47
b - d	302° 44' 37.22
c - e	205° 54' 35.10
e - f	229° 44' 34.40
f - g	208° 24' 25.00
g - h	143° 14' 37.01
h - j	26° 50' 5.62

See over for Notes.

Reference: Bk.353 Fol.48
Bk.969 Fol.112

Approved

[Signature]
 Director of Surveys
 2004-6-18

SCALE 1 : 2500

Distances are in metres

o Denotes iron put except otherwise stated

Bearings are Cassini Grid based on Solar Observations

PLAN of a parcel of land coloured pink in the Ward of Ortoire
Containing zero point eight six two eight hectare

Surveyed by me, with due authority, in April 2000 & May 2001

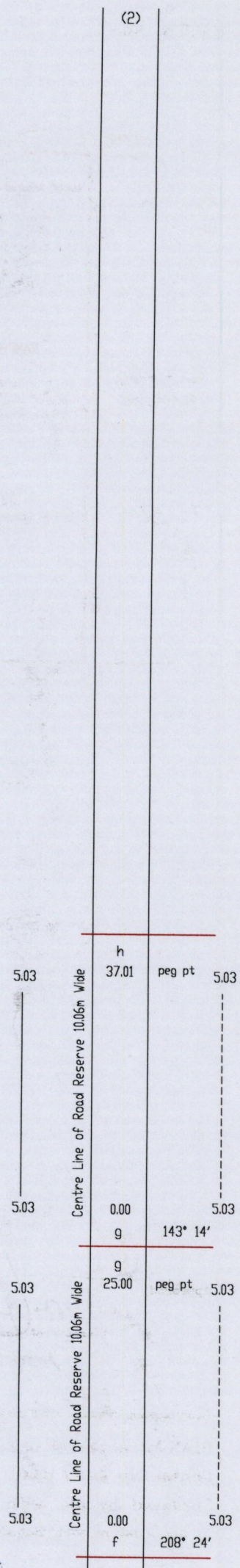
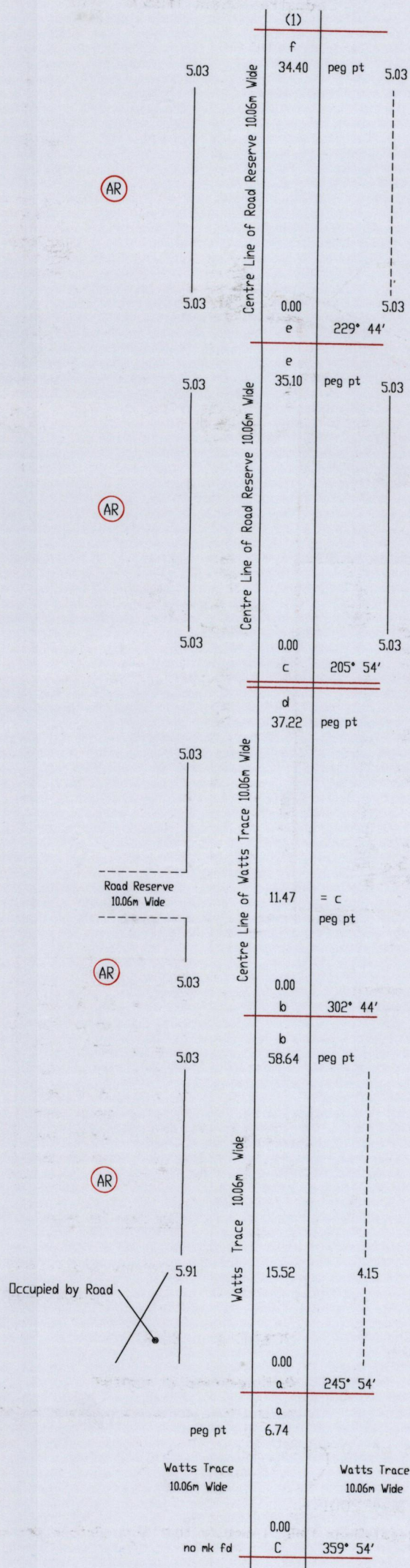
In accordance with Regulation 25(1) of the Land Surveyors' Regulations 1998, I certify that this plan is correct.

Checked by *M.L. 14-5-04*

Entered

[Signature]
 Trinidad & Tobago Land Surveyor 24/12/2002





1st APR 2003
Roads and
Surveys
Division

1289/223