

R.P.O. Vol.: 445 Fol.: 599

Cadastral Sheet B.23.A  $\frac{24A}{1/c}$

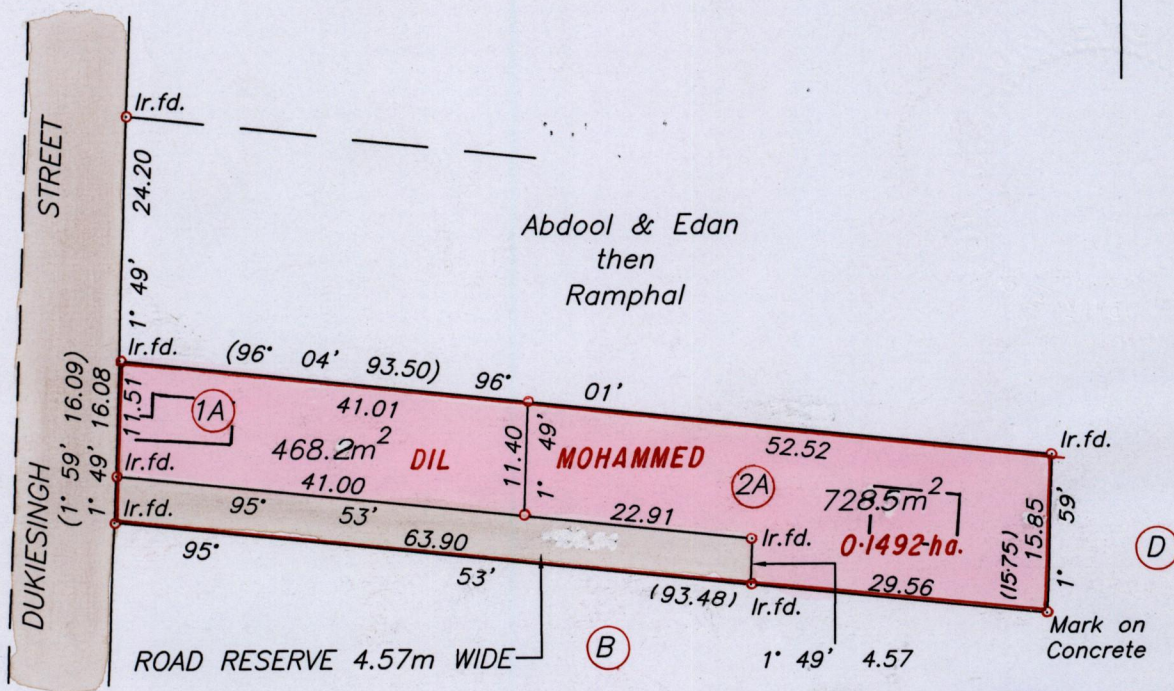
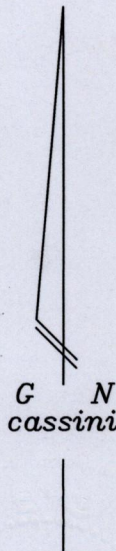
C.T. Vol.: 3272 Fol.: 301

Ward of Tacarigua


Bk. 1017 Fol. 58

County of St. George

Vol. 3624 Fol. 13



See Bk. 1211 : 206



Approved  
*[Signature]*  
 Director of Surveys  
 2004-6-01

SCALE 1/750

Distances are in metres

o Denotes iron put unless otherwise stated.

Note: To obtain compass bearing subtract/add minutes.

PLAN of 2 Parcels of land coloured pink in the Ward of Tacarigua

Containing together one thousand one hundred and ninety six point seven square metres.

Surveyed by me with due authority on November 2001

In accordance with Regulation 25 (1) of the Land Surveyors' Regulations 1998,

I certify that this plan is correct.

Checked by *Zm 10105104*

*[Signature]*

Entered.....

Trinidad & Tobago Land Surveyor

*5/12/01*