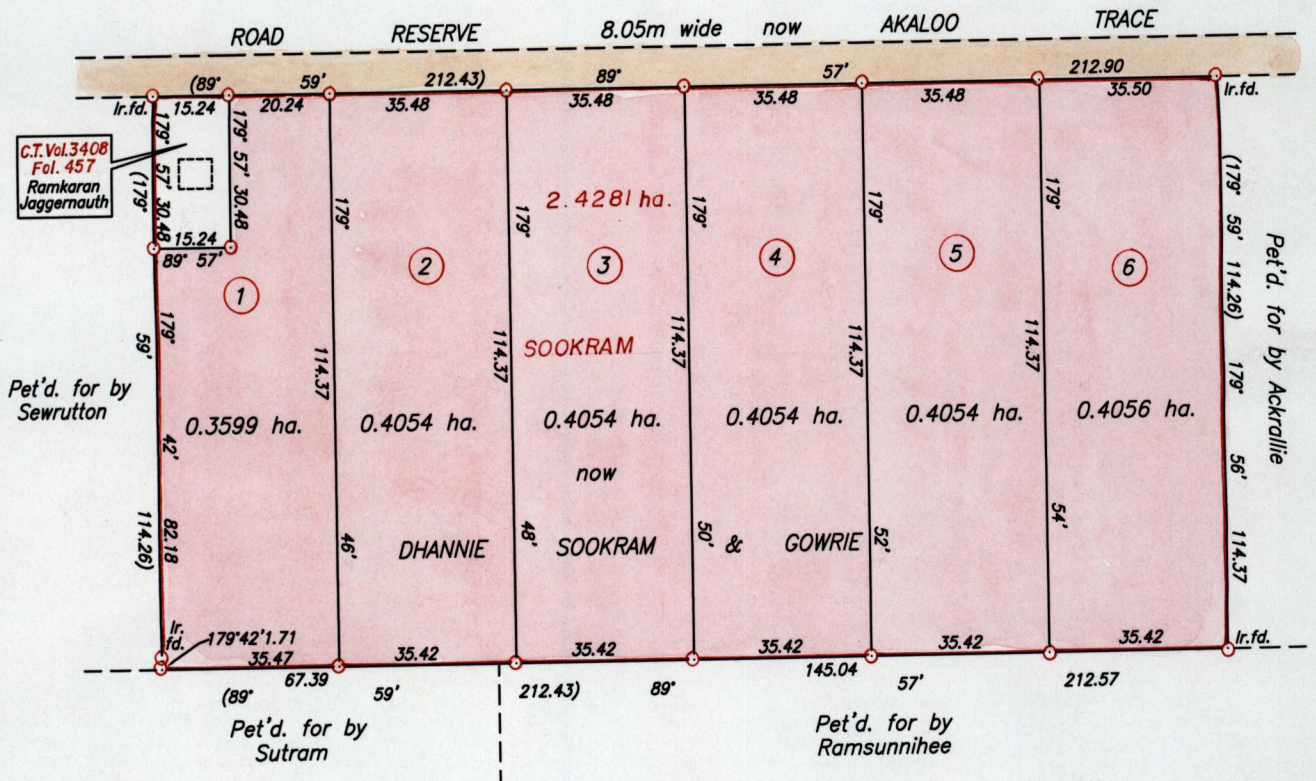



R.P.O. Vol. 49
C.T. Vol. 1106

Fol. 143
Fol. III

Cadastral Sheet D.3.E. $\frac{23 F}{4/d}$
Ward of Chaguanas
County of Caroni
Vide: Bk. 224 Fol. 99
Bk. 1197 Fol. 28

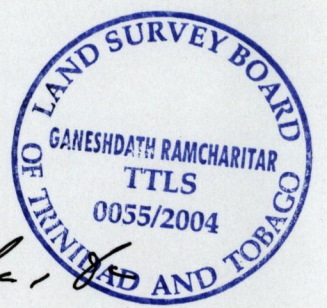


C.T. Vol. 3408
Fol. 457
Ramkaran
Jaggernauth

Approved... *[Signature]*
Director of Surveys
2004-5-24

SCALE 1/1500
Distances are in metres

○ Denotes Iron put except otherwise stated
Bearings are Cassini Grid based on Solar Observations
Plan of 6 Parcels of land coloured pink in the Ward of Chaguanas
Containing together two point three eight seven one hectares
Surveyed by me, with due authority, on May 29th. 2003
In accordance with Regulation 25 (1) of the Land Surveyors' Regulations 1998,
I certify that this plan is correct.



Checked by *[Signature]* 12-5-04
Entered on Trinidad & Tobago Land Surveyor. 2004