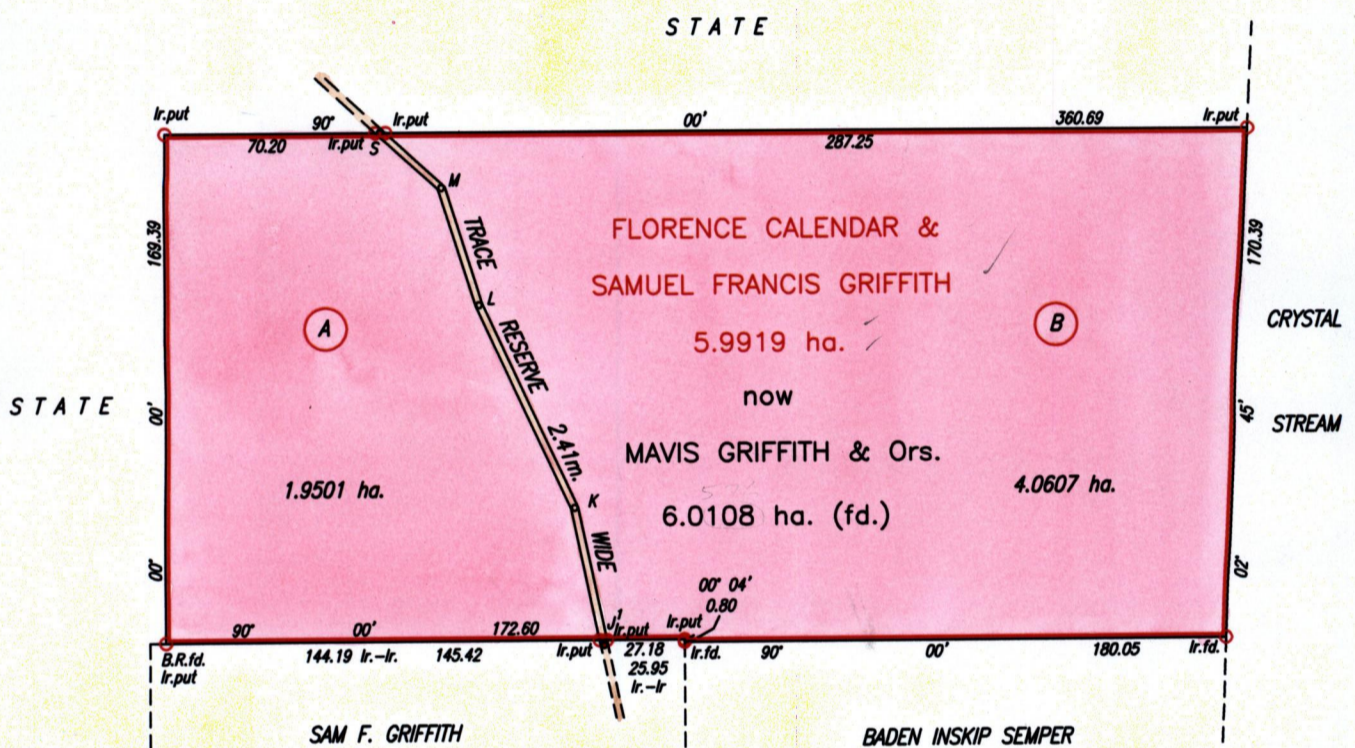



R.P.O. Vol. 476
C.T. Vol. 2029

Fol. 89
Fol. 117

Cadastral Sheet A.14.O. 12F
Ward of Diego Martin 2/b
County of St. George

See Bk.109 Fol.313
S.O. No.413/19

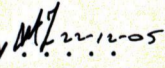



Approved 
Director of Surveys
2005-12-22

SCALE 1:2500
Distances are in Metres.

Bearings are Cassini Grid based on solar Observations
PLAN of 2 Parcels of land coloured pink in the Ward of Diego Martin
Containing together six point zero one zero eight hectares ✓
Surveyed by me, with due authority, in August 1999
In accordance with Regulation 25 (1) of The Land Surveyors' Regulations 1998,
I certify that this plan is correct.



Checked by  ..


Entered on Trinidad & Tobago Land Surveyor. 12 . . 2005

